

Superior County So.
State of Delaware.

Whereas by virtue of an Act of the General Assembly of the State of Delaware passed in and for the County and State aforesaid for the purpose of opening and establishing a land office in and for the County and State aforesaid reference being thereunto that will more fully and all things appear. And further by virtue of a land warrant granted to certain James Wells of the County aforesaid containing thereof Shandilow Esquire the then Sheriff of the County aforesaid to survey and locate for the aforesaid James Wells a certain piece or parcel of vacant land situate in the County and State aforesaid. Now by virtue of said warrant I do hereby certify that these surveys and locates for the aforesaid James Wells a certain tract piece or parcel of land now called "Fox Chase" bounded and bounded as followeth: *Viz.*

Beginning at a marked large white oak standing on the east side of Cold cypress branch about North west from these Vinson house etc. it being the first beginning boundary of a tract of land called "Coxes Craft" and from thence running and bounding by north and on the same line of a tract of land called "The Thomas Folly North twenty four and a half degrees East seven and a half perches to the second line of a tract of land called "Coxes Folly" thence running by north and on the second line of "Coxes Folly" with three degrees East seven and a half perches to the second corner of said tract called "Coxes Folly" thence with the third line of said tract South twenty degrees East two hundred and six perches to the third corner of Coxes Folly thence from Coxes Folly South fifty nine and a half degrees west five and an eighth perches to a corner of a tract of land called thence with the line of said tract called "North thirty one and a half degrees west forty and perches to the second line of a tract of land called "The Dublin thence running and bounding by north and on the second line of the said tract called "The Dublin North seven degrees East three perches to the second corner of the Dublin thence with the third line of "The Dublin South eighty seven degrees west thirty eight and a quarter perches to the fourth line of a tract of land called "Stephens Folly" thence with the fourth line of Stephens Folly ground North forty to three degrees West seven and a half perches to the sixth line of said tract called "Coxes Craft" thence running by north and on the sixth line of said tract called "Coxes Craft" North two and a quarter degrees West forty perches to the sixth corner of Coxes Craft thence with the fourth line of "Coxes Craft" North sixty six degrees west one hundred and thirty two and a half perches thence from the fourth line of Coxes Craft South sixty five degrees west thirty two and a quarter to a marked old oak standing at the top end of the fourth line of a tract of land called "Stephens Folly" thence running by north and on the fourth line of said tract called "Stephens Folly" South forty two and a half degrees East thirty five perches to a point in the range of small Branch thence South two degrees East twenty perches to a point in the aforesaid Branch thence South sixteen and a half degrees East thirty seven perches to a point



3 Thence South twenty five degrees East thirty four perches to the third line of said tract called "New Dublin" thence with said line South eighty seven degrees west twenty nine perches to a line of Joseph Paramore's land, thence with said line reversed North twenty two and three quarter degrees west twenty three and one quarter perches thence from Paramore's land with said line North thirty two and a half degrees west forty seven and a half perches thence North thirty three degrees west thirty seven and two thirds perches thence South sixty four and a quarter degrees west two hundred and one three quarter perches to the line of Joseph Sharps land thence binding with said line South forty eight and three quarter degrees east thirteen and a half perches to the last end of said line thence with another line of said Sharps land South thirty nine degrees East fifty two perches to the last end of said line thence from Sharps land South eighty seven and three quarter degrees west one and a half perches to the north corner of a tract of land called "Wootens Chance" thence running and binding by with and on the north line of Wootens Chance reversed North thirty nine degrees West fifty two and a half perches to the eighth corner of Wootens Chance thence running and binding by with and on the eighth line of Wootens Chance reversed North forty nine degrees west twelve and a quarter perches thence South forty four and a quarter degrees west one hundred and twenty and a half perches to the twelfth line of Wootens Chance thence running and binding by with and on the twelfth line of Wootens Chance reversed South fifty four degrees east eighty six perches to the last end of the eighth line of Wootens Chance thence from Wootens Chance South forty one and a half degrees west thence perches to the second line of a tract of land called "Sanderson" thence with the second line of said tract called "Sanderson" reversed North fifty six and a quarter degrees west ninety perches to a post corner of Sanderson thence with the first line of Sanderson reversed South eighty eight and three quarter degrees west one hundred and twenty four perches to a large standing white Oak the first beginning corner of a tract of land called "Sanderson" thence North fifty two and three quarter degrees west two hundred and seventy nine and a half perches to a cedar Post standing on a line of Joseph Sharps land thence with said line North eighty nine and three quarter degrees west thirteen perches thence with a corner of said line and a quarter degree West six and a quarter perches thence North thirty three and three quarter degrees West thirteen perches thence North thirty three degrees and forty minutes west one perch and seven tenths of a perch to a line of James Wootens land thence with said line North thirteen and three quarter degrees west forty four perches to a post corner of James Wootens Land thence with a line of William Corry's land South twenty seven degrees East sixty eight and one third perches thence South fifty two degrees and fifty minutes East two hundred and eighty two and three quarter perches to the home line of said tract called "Wootens Chance" thence running by with and on the home line of Wootens Chance reversed North eighty four degrees East one hundred and seventeen and one third of a perch to a post standing at the last end of the twelfth line of Wootens Chance thence with the twelfth line of Wootens Chance reversed South fifty four degrees East twelve and three quarter perches thence North sixty four and a quarter degrees East one hundred and twenty and three quarter perches to the eighth line of Wootens Chance thence running and binding by with and on the eighth line of Wootens Chance reversed North fifty nine degrees west one hundred and forty three perches and one third of a perch to the north corner of Wootens Chance thence from Wootens Chance South

4 Eighty seven and three quarter degrees East one and a half perches to a line thence North sixty and a half degrees west two hundred and eighty seven and a third perches to the twenty seventh corner of a tract of land called "Multus Anglum" thence with the twenty eighth line of "Multus Anglum" North fifty seven degrees East one hundred and twenty nine perches to the twenty eighth corner of said tract called "Multus Anglum" thence with the home line of the said tract called "Multus Anglum" North eighty eight degrees East thirty one and a half perches to the third line of a tract of land called "Providence" thence with the third line of Providence South forty six degrees East fifty two perches to the third corner of Providence thence from Providence with Luan Thompson's Land due South thirty degrees and twenty minutes west one hundred and forty three and one third perches thence South sixty and a half degrees East two hundred and eighty eight and one third perches to a line of Multus Anglum thence with said line of Multus Anglum North sixty one and three quarter degrees East twenty one perches to a pine corner of Joseph Sharps land thence with a line of said Sharps land South nineteen and a quarter degrees East forty three perches to a red oak stump corner of said Sharps Land thence with another line of Sharps Land South forty eight and three quarter degrees East ninety seven and one seventh perches thence thence from said line North sixty four degrees and eight minutes East ninety nine and four tenths perches to a Post standing about South west one perch from a red Oak third corner of a tract of land called "Murrions Delight" thence North eight degrees and twenty minutes west one hundred and seventeen and one sixth of a perch to the home line of said tract called "Murrions Delight" thence with the home line of "Murrions Delight" North seventy six degrees west fifty six perches to the home line of "Multus Anglum" thence with the twentieth line of said tract called "Multus Anglum" North fifty degrees and twenty minutes East fifty perches to a post standing on the west side of bald Cypress branch thence across bald Cypress branch South twenty five and one half degrees East eighty six perches thence due South sixteen and a half perches to the fourth corner of a tract of land called "Delays" thence running and binding with and on the fourth line of said tract called "Delays" reversed South fifty seven and three quarter degrees west twelve perches to the third corner of Delays thence running and binding by with and on the third line of Delays reversed North seventy nine and a quarter degrees West fifty two perches to the second corner of Delays thence with the second line of Delays reversed South fifty four and three quarter degrees West

5 Eighteen perches to and a white oak stump and standing *Thapsacus* first corner of *Delaware* then South eight and a quarter degree East and *thirteen* and *fifteen* and a half perches to a *Red oak* third corner of *Murros Delight* thence from *Murros Delight* North east three degrees and *fifty one* minutes East one *fourth* and two and a half perches thence with a *Mill Branch* formerly belonging to *Samy Trahan* deceased, North three degrees *west eight* five perches thence with *Wald Cypress Branch* North eight degrees and *forty* minutes East *thirteen* and three quarter perches, thence South three degrees East three perches to a marked *Red Oak* first corner of a tract of land called *Stevens Folly* thence with the line of said *Stevens Folly* North eight degrees and *thirty* minutes East *thirteen* and three quarter perches to the first corner of the section line of *Stevens Folly* thence with the line of said *Stevens Folly* North eight degrees and *thirty* minutes East *thirteen* and three quarter perches to a post standing on the *fifteenth* line of *Stevens Folly* thence North eight degrees East *thirteen* and three quarter perches to the first beginning boundary containing an *acres and eight* nine square perches of land surveyed by *John* *July* one thousand eight hundred and *twenty* five Surveyed by order of *William* *Hall* Esquire Surveyor of the County of *Delaware*

Superior County, *Pa.* *Dr. Jacob Mooten.*
 To Certify that I have duly examined the within survey called "*Fox Chase*" containing one hundred and *eight* nine square perches, and do approve thereof this *13* day of *March* 1826
 Superior County, *Pa.* *Major Benson Exam.*
 We the subscribers Commissioners of Superior County, *Pa.* in pursuance of certain powers vested in us by an Act of the General Assembly of the State of *Delaware* entitled an Act for opening up Land office within this State and for the sale of all vacant and uncultivated lands, therein together with the Supplement thereto do certify that *James* *Wells* within named may be permitted to hold the within described one *hundred* and *eight* nine square perches of land pursuant to the within certificate of Survey, made in pursuance of the within recited warranty, by paying into the Treasury of the State (within the time limited by Law) *Twenty* cents per acre for the same. In testimony whereof we have signed our hands at the *fourth* day of *March* one thousand eight hundred and *twenty* six
 Paid Commissioners 11/3
John *Ellis*
 Doct. 25. 27. The Treasury office 5th mo. 7. 1826 Received of *Wingate* *Vinson* Fifty Eight dollars and twenty seven cents for one hundred and *eight* nine square perches of land in the County of *Delaware*

6 Plot & Certificate of John Hop's land called "Roses Risk"



Superior County, *Pa.* *Whereas* a warrant from the records of said County bearing date at *Spring* town the *third* day of *October* in the year of our Lord one thousand seven hundred and *twenty* seven was granted unto a certain *Walter* *Lord* of said County authorizing me to survey and locate for him his heirs or assigns a piece or parcel of vacant land in said County not exceeding the quantity of two hundred acres which warrant the said *Walter* *Lord* did on the *thirtieth* day of *April* eighteen hundred and *twenty* two transfer and locate for him his heirs and assigns by a written assignment entered on the back of said warrant. And the said *Walter* *Lord* did on the *fifteenth* day of *July* eighteen hundred and *twenty* six transfer the said warrant unto a certain *John* *Hop* his heirs and assigns by a written assignment entered on the back of said warrant, and in pursuance of which warrant together with the authority therein contained I have surveyed for him the said *John* *Hop* a piece or parcel of land situate in *North* *West* *York* hundred in the County of *Delaware* called "*Roses Risk*". And he has located as follows that is to say Beginning at a marked *S.W. Co.* standing on the South side of the road leading from *Rego* *Delight* to said *Roses* and more said *Delight* gate the said *S.W. Co.* being the beginning boundary of a tract of land called "*Black Swamp*" from thence run with the first line of said "*Black Swamp*" *11* *12* perches to a marked red oak standing on the State line thence bearing said "*Black Swamp*" and ending with the said State line *S. 2 1/2 E. 35* perches to *Richardson's Grove* thence bearing with to river. *P.W. 11* perches

7. Thence N 23 E 60 p. thence S 26 E 45 p. thence S 16 N 54 p. to a sapling post at the end of the first line of "Bachelors Ramble" thence having paid "Richard's Grov." and binding with said Bachelors Ramble the three following corners & distances viz: S 88 E 30 p. N 75 E 228 p. to a stake top E 16 p. to N 1/2's corner thence with do S 45 p. to 4-4 p. thence N 70 p. to a small maple white oak, dead, standing on a line of Poplar Level Improved thence with do S 10 W 4 p. to a small marked Red Oak thence S 29 p. N 20 p. to a large N. white oak, thence S 88 E N 3 p. thence S 10 W 25 p. to a stake near a m. sapling thence S 89 p. N 119. 8 p. to a stake corner of the said Black Swamp thence with the homing of said Black Swamp S 89 p. N 119. 8 p. to the first Beginning. Containing one hundred and eighteen acre and more of better or poorer land surveyed the 17 day of July 1826

Superior County. We the undersigned Surveyors for William Neal Esq. Surveyor of Superior County. Do hereby certify that I have duly examined the within survey called "N 1/2's Black Swamp" containing one hundred and eighteen acre, one rod and fourteen square perches of land and do approve thereof this 9 day of July 1826

Major Benson Esq. Treasurer of the State of Delaware. Received of John H. Spicer fifty nine dollars and seventeen cents being the execution money for the tax represented by the within draught. E. Cogswell Treasurer of the State of Delaware. At the subscribers commission of property for the County of Superior in pursuance of certain power vested in us by an act of the General Assembly of the State of Delaware entitled an Act for opening and establishing a land office within this State and for the sale of all vacant and unappropriated lands therein together with the supplement thereto do certify that John H. Spicer to whom the warrant has been legally transferred is permitted to hold the quantity of one hundred and eighteen acre one rod and fourteen square perches of land pursuant to the within recited survey made in pursuance of the within recited warrant by paying into the treasury of this State fifty cents per acre for the same. Given under our hands the 22 day of July 1826

Not & Certificate of Samuel Kinney Junr's Land called Kinneys Neglect. By Virtue of the Proprietaries warrant dated at Philadelphia the 15 day of April 1776 Granted Joshua Kinney of Superior County for 20 acres of land lying between the Indian Branch and a tract of land called Desert. And as there can be no record there found in the Records Office for this County, I am called upon by Samuel Kinney Junr to Reissue the said land and make out a certificate thereof so that he might obtain a Patent for the same. In Pursuance whereof, I on the 21 day of August 1826 did.

8. Survey the said land lying in Little Creek Hundred and adjoining the said Kinney's other lands Batted and Bounded as followeth Beginning at a post standing at the last end of the second line of the forward tract called Desert and from thence S 5 E 18 p. to a post corner of Kinney's land



thence with the same S 10 W 25 p. to a corner of do. thence with the same S 16 N 54 p. to intersect the third line of said neighborhood thence with the same S 88 E 13 p. to an old Spanish Oak stump corner of do. thence with the second line of said tract around a marked Maple cor of do thence N 33 E 79 p. to a corner of do thence still continued with the same N 65 E 32 p. to a corner of do thence with the same N 56 E 26 p. to a corner of do thence with same S 22 E 26 p. to a corner of do thence S 73 E 55 p. to the third line of Desert thence with the said line N 75 p. N 99 p. to the place of Beginning containing 23 acres of land called Kinneys Neglect Survey made by

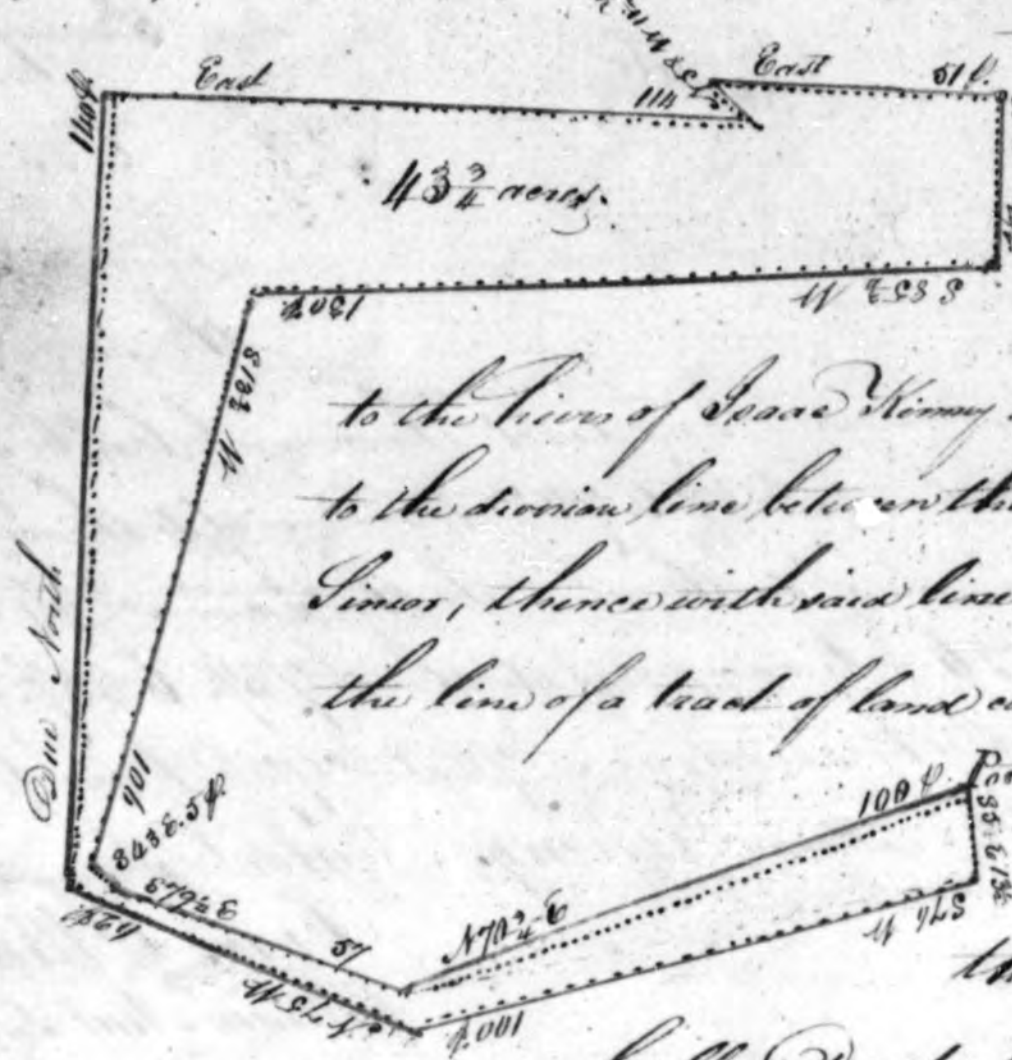
Superior County. We the undersigned Surveyors for William Neal Esq. Surveyor of Superior County. Do hereby certify that I have duly examined the within survey called Kinneys Neglect containing twenty three acres and do approve thereof this 5th day of September 1826

Major Benson Esq. Treasurer of the State of Delaware. Received of Samuel Kinney Junr three dollars and twenty two cents being the execution money in the within recited survey. E. Cogswell Treasurer of the State of Delaware. At the subscribers commission of property for the County of Superior in pursuance of certain power vested in us by an act of the General Assembly of the State of Delaware entitled an Act to open and establish a land office within this State and for the sale of all vacant and unappropriated lands therein together with the supplement thereto do certify that Samuel Kinney Junr is permitted to hold the within quantity of twenty three acres of land pursuant to the within survey made in pursuance of the within recited warrant by paying into the treasury of this State fourteen dollars per hundred acres for the same. Given under our hands the 26 day of Sept. Ann. Dom. 1826

Not & Certificate of Samuel Kinney's Land called Kinneys Intent. Whereas a land warrant from the Records of Superior County State of Delaware bearing date at Green Town the first day of April 1794 Granted to Joseph Wells of said County authorizing the then Surveyor to survey and locate for him a piece or parcel of vacant and unappropriated land in the County off. And whereas the said warrant was on the 12 day of August 1826 duly assigned to Samuel Kinney Junr, of said County and in pursuance of the said warrant together with.

Received 10th of October 6th 1826 of Samuel Kinney Junr three dollars and twenty two cents being the execution money in the within recited survey. E. Cogswell Treasurer of the State of Delaware. Received Oct. 25. 1826

I with the authority of the aforesaid thence, do hereby certify that on the 24th day of August 1826 I received and located for him the said Samuel Wemy, Senior, a tract or parcel of land situated in Little Creek Hundred in the County of Sussex, called Wemy's Interest, Butcher and Bounded as follows: Beginning at a post standing at the East end of the second line of a tract of land called Desert and from thence S East 18° to the corner of Wemy's lot thence with the same S 75° E 100 p to a corner of do thence with the same S 75° E 100 p to a corner of do thence with do due East 114 p to a corner of do still with the same S 55° E 118 p thence with the land belonging to the heirs of Isaac Wemy Sen thence with do due East 54 p to the division line betw the said land and Samuel Wemy Senior, thence with said line due South 29 p to intersect the line of a tract of land called Desert thence with the said line S 52° E 118 p to a post thence with do the second line of the afo tract called Desert N 70° E 100 p Home to the place of Beginning containing 43 1/4 acres and 38 square poles of land Surveyed as aforesaid for



Cyrus C. Windsor, Deputy Surv.

For William Neal Surveyor of Sussex County

I do certify that I have duly examined the within Survey called Wemy's Interest containing forty three and three quarters acres and do approve thereof this 5th day of September 1826

Major Benson Comr. I do certify that I have duly examined the within Survey called Wemy's Interest containing forty three and three quarters acres and do approve thereof this 5th day of September 1826

Received 10 M. Octob 6. 1826 of Samuel Wemy Sen twenty one dollars and eighty seven and a half cents being the caution money for the land contained in the within noted Survey \$21. 87 1/2

10 Plot & Certificate of Aaron Marshall's Survey called "Addition."



By virtue of a land warrant granted State of Delaware at Large issued by the President of the County of Sussex on the twelfth day of August in the year of our Lord and thousand seven hundred and ninety four granted to a certain John Miller of the County of Sussex has legally become the property of Aaron Marshall. I have therefore by virtue of process warrant surveyed a piece of vacant land for the said Aaron Marshall situated in Broad View Hundred in the County of Sussex and bounded as follows: Beginning at a Post Oak said to be a corner of Boucher's and also a corner of the Company land running as follows North twelve west one hundred and thirteen perches to a dead post tree and South fifty five perches to a post at the line Road thence South twelve west forty one perches to a post North eighty four and a half west fifteen perches to a large water Oak being a corner of a Survey hit or Miss South eleven west thirty nine perches to a line of Boucher's Bounded with the same North eighty eight and a half west ninety nine and a half perches to the place of Beginning containing forty two and three quarters acres of land Surveyed the twenty fourth day of September 1826

I do certify that I have duly examined the within Survey called "Addition" containing forty two and three quarters acres and do approve thereof this 2nd day of October Anno Domini 1826

Major Benson Comr. I do certify that I have duly examined the within Survey called "Addition" containing forty two and three quarters acres and do approve thereof this 2nd day of October Anno Domini 1826

I do certify that on the 5th instant Aaron Marshall has paid me twenty dollars and fifty cents on account for which he has given receipt and that this day he has paid me the balance of eighty seven and a half cents in full for 42 1/2 acres of vacant land taken up in the County of Sussex at 50 Cents per Acre

Received Oct the 30. 1826. E. Cowgill Treasurer of the State of Delaware

13
 To the subscribers Commissioners of Property for the County of Delaware in
 pursuance of certain power vested in us by virtue of an Act of the General Assembly of the State of
 Delaware and the supplement thereto do Certify that Town of John Collins named in the
 within Certificate be permitted to hold the quantity of seventeen acres four and a half perches
 of land pursuant to the within survey made in pursuance of the within recited warrant
 they paying to the Treasury of this State at the rate of fifty cents per acre for the same
 in due time. Given under our hands at George Town on this twenty fifth day of January
 1827.
 Joshua H. Haggood
 Received (P. M. D. 1827) of John Cary, eight dollars and John Spicer
 fifty cents, it being the caution money for the land contained in the within recited
 survey of 8 $\frac{50}{100}$
 E. Corogill Treasurer of the State of Delaware

14 Joshua Condit's. We the subscribers Commissioners of Treasury in and for the County of Sussex do hereby certify that Joshua McCullig and John Day the persons to whom the within Survey has been made for by virtue of an Act of the General Assembly of the State of Delaware, entitled an Act for the sale of all vacant and unappropriated lands within this State, be permitted to hold the within quantity of three acres three quarters of an acre and thirty seven perches of land agreeable to the within certificate of Survey made in pursuance of the within writted warrant they paying into the Treasury of this State by the time limited by law fifty cents per acre for the same Given under our hands the sixth day of December Anno Domini 1827.

Joshua A. Ellegood 3/4 p^{ts}

15 South 10 to 37 1/2 of a white Oak Tree 11 1/2 ft. from the beginning containing thirty seven and a half acres, three perches Surveyed January 1st A.D. 1828. John H. Harris D.S.
 Supra County of I do hereby certify that I have duly examined the within Survey called Van Brothers containing thirty seven and a half acres and three perches, and do affirm the up this 7 day of January 1828
 Major Benson Exam.
 Supra County of

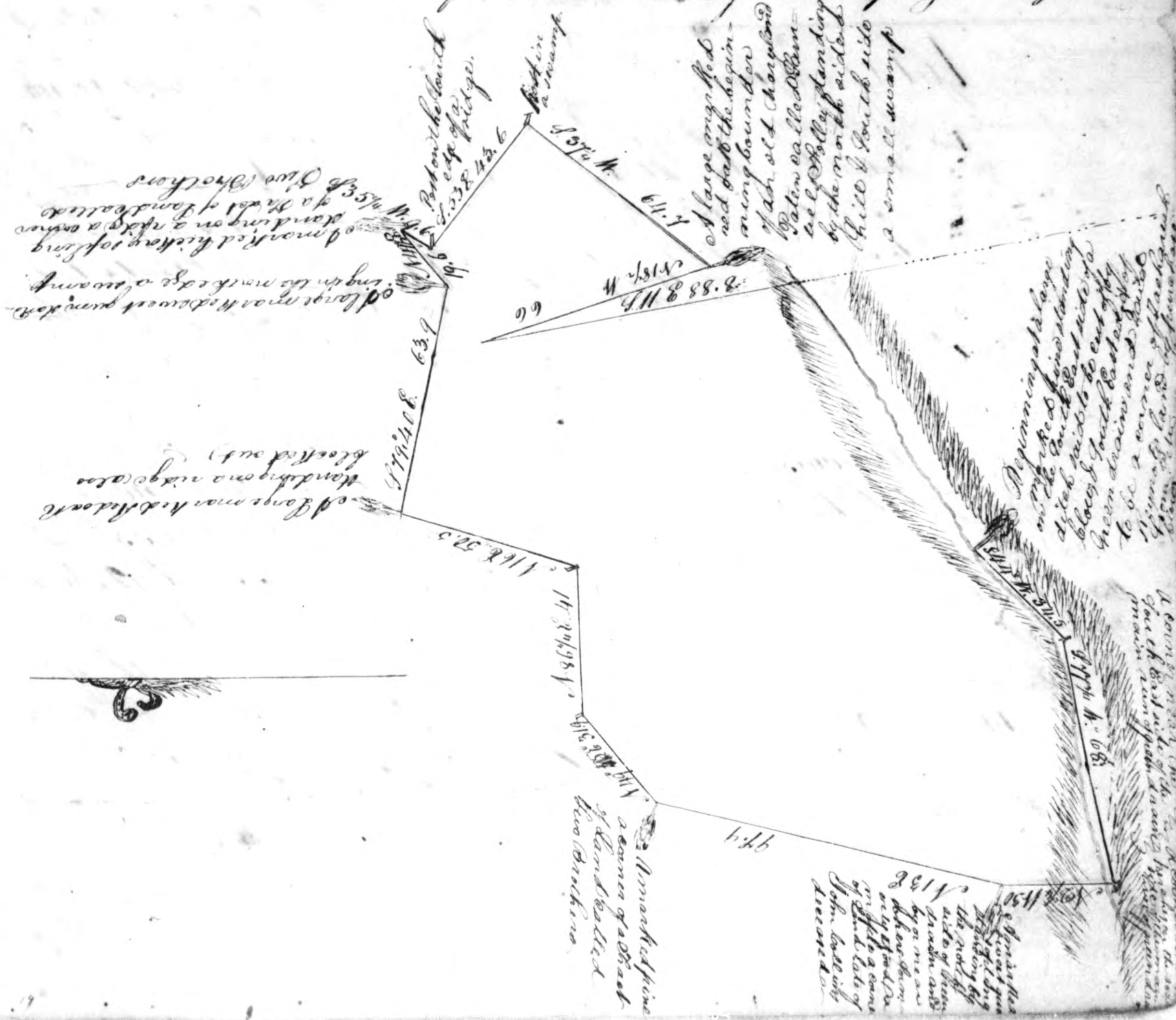
We the subscribers Commissioners of property for the County of the Surveyors of a certain parcel of land in the County of the State of Delaware in the year 1828 for the purpose of establishing a land office within the State and for the sale of all vacant and uncultivated lands therein together with the supplement thereto. Do certify that Peter and Isaac Thater within named may be permitted to hold the within described thirty seven and a half acres and three perches of land pursuant to the within certificate of Survey made in pursuance of the within recited warrant they paying into the treasury of this State fifty cents per acre for the same
 In Testimony whereof we have hereunto set our hands 9 day of January 1828
 Wm. H. Haples
 John Spicer
 E. Cowgill Treasurer D.S.

Rec'd 1 Mo. 17. 1828 of Peter and Isaac Thater the sum of fifteen dollars and twenty two cents it being the caution money for the 30 a. 8 1/2 p. of land contained in the within recited survey
 \$15.22
 (Patent made out)

Plot & Certificate of Aaron Marshall & David Hazard's Land Called "Friendship" Containing 133 = 105.

Supra County of By Virtue of a land warrant granted by the Records of State of Delaware to a certain John Miller of the County of bearing date at George Town the Twelfth day of August in the year of our Lord one thousand seven hundred & ninety four and recorded in the Public Office for the County of in Lib. 1. No. 18 folio 43. which warrant after sundry assignments became the property of Aaron Marshall and at the request of the said Aaron Marshall & David Hazard Esquire I have surveyed and laid out unto them the said Aaron Marshall and David Hazard Esquire a Tract piece or parcel of Land situate in Anticost Hundred County of State of adjoining to other Lands of the said David Hazard Esquire land late of John Collins Esquire dec'd and others. a Plot of which is above annexed the meets & bounds of which are as following. Beginning at a large marked pine standing on the South East side of a ditch said to be cut by Elmer & South East edge of green drain and said to be a corner of Zachariah Reynolds land by purchase from Peter Elmer thence South forty four degrees west thirty four perches and five Tenth of a Perch to a corner near the South East side of the main run of green drain thence south seventy seven degrees & three fourths of a degree west sixty eight perches to a corner about four perches on the South side of the main run of said drain thence north two degrees & one fourth of a degree west thirty perches to a marked sweet gum sapling standing by the north side of green drain and by or near where formerly stood a maple a corner of Land late of John Collins dec'd thence north thirteen degrees East ninety seven perches & nine Tenth of a Perch to a marked pine a corner of a Tract of Land called two Brothers thence with the same north forty nine degrees & fifty five minutes East thirty one perches & nine Tenth of a Perch thence north

16. Eighty six degrees three fourths of a degree east forty one perches thence north six ten degrees East fifty perches & five Tenth of a Perch to a large marked red oak standing on a ridge (also blocked out) thence South seventy nine degrees & forty minutes East fifty three perches & nine Tenth of a Perch to a large marked sweet gum standing in the north edge a swamp thence north forty nine degrees & one half East nineteen perches & six Tenth of a Perch to a marked Hickory sapling standing on a ridge a corner of the before mentioned Tract called two Brothers thence leaving said Tract called two Brothers running thence South thirty five degrees & one fourth of a degree west nine perches & six Tenth of a Perch to a post on the south edge of said ridge thence South fifty three degrees east forty three perches & six Tenth of a Perch to a post in a swamp thence South thirty seven degrees & one fourth of a degree west sixty four perches & seven Tenth of a Perch to a large marked red oak the beginning corner of an old Maryland Patent called Samuel Kelly standing by the north side a hill on the south side a small swamp thence with said Patent north Eighteen degrees & one half of a degree west sixty six perches to a ditch thence South Eleven degrees east eighty eight perches & eight Tenth of a Perch to the before mentioned ditch cut by Elmer thence leaving said Patent line running down the ditch or run of the main drain above mentioned with the several courses & distances about eighty eight perches to the place of beginning containing one hundred thirty three acres & one hundred & three square perches of Land & branch called Friendship surveyed February the Thirtieth day Eighteen hundred & Twenty eight
 J. Burton Pettyman Deputy Surveyor



17. Supers County p. I do certify that I have duly examined the within survey called "Friendship" containing one hundred and thirty three acres and one hundred and three fourths of an acre and do approve thereof this 20th day of February 1828
Major Benson Esq.

We the subscribers Commissioners of property for the County of said, in pursuance of certain powers vested in us by an act of the General Assembly of the State of Delaware entitled an Act for opening and establishing a Land office within this State and for the sale of all vacant and uncultivated lands, therein together with the supplement thereto. Do certify that Aaron Marshall and David Coggeshall may be permitted to hold the quantity of one hundred and thirty three acres, and one hundred and three fourths of an acre pursuant to the within certificate of survey made in pursuance of the within recited warrant; they paying into the Treasury of this State at the rate of fifty cents per acre. In testimony whereof we have hereunto set our hands the twenty first day of February Anno Domini 1828
Joshua Kellogg
John Spider

Treasury office Dover 2nd March, 1828.
Received of Aaron Marshall and David Coggeshall, twenty six dollars and eighty two cents being the caution money for the one hundred and thirty three acres and one hundred and three fourths of an acre of Land contained in the within recited survey of survey at fifty cents per acre
E. Cowgill Treasurer of the State of Delaware

Not & Certificate of John Evans's survey call "Conquest" 10. 110
Supers County p. Whereas a land warrant from the Recorder said County bearing date at George Town the 19 day of October 1793 was Granted John Evans of Antioch Hundred in said County authorizing and requiring me to survey and locate for him a piece or parcel of vacant land situate in a North west Fork Hundred in said County adjoining his other Lands In Pursuance whereof I have surveyed and located for and in the name of him the said John Evans at the place required a tract of land calla "Conquest" situate in said hundred County of. Beginning at a post standing on the home line of land calla Cypress Swamp and about 33 perches from the Beginning boundary of said Cypress Swamp then runs South 72 1/2 West 43 1/2 to the Channel of the upper fork of Little Creek then South 21 1/2 West 80 1/2 to the third corner of the of Cypress Swamp bounding on the Channel of the of. Creek then with said Cypress Swamp home to the first beginning containing 10. 110 1/2 of Land Surveyed the 27 day of June 1795 for
Whosee Shankland Esq. Surveyor of said County
J. Lewis Richards Esq.

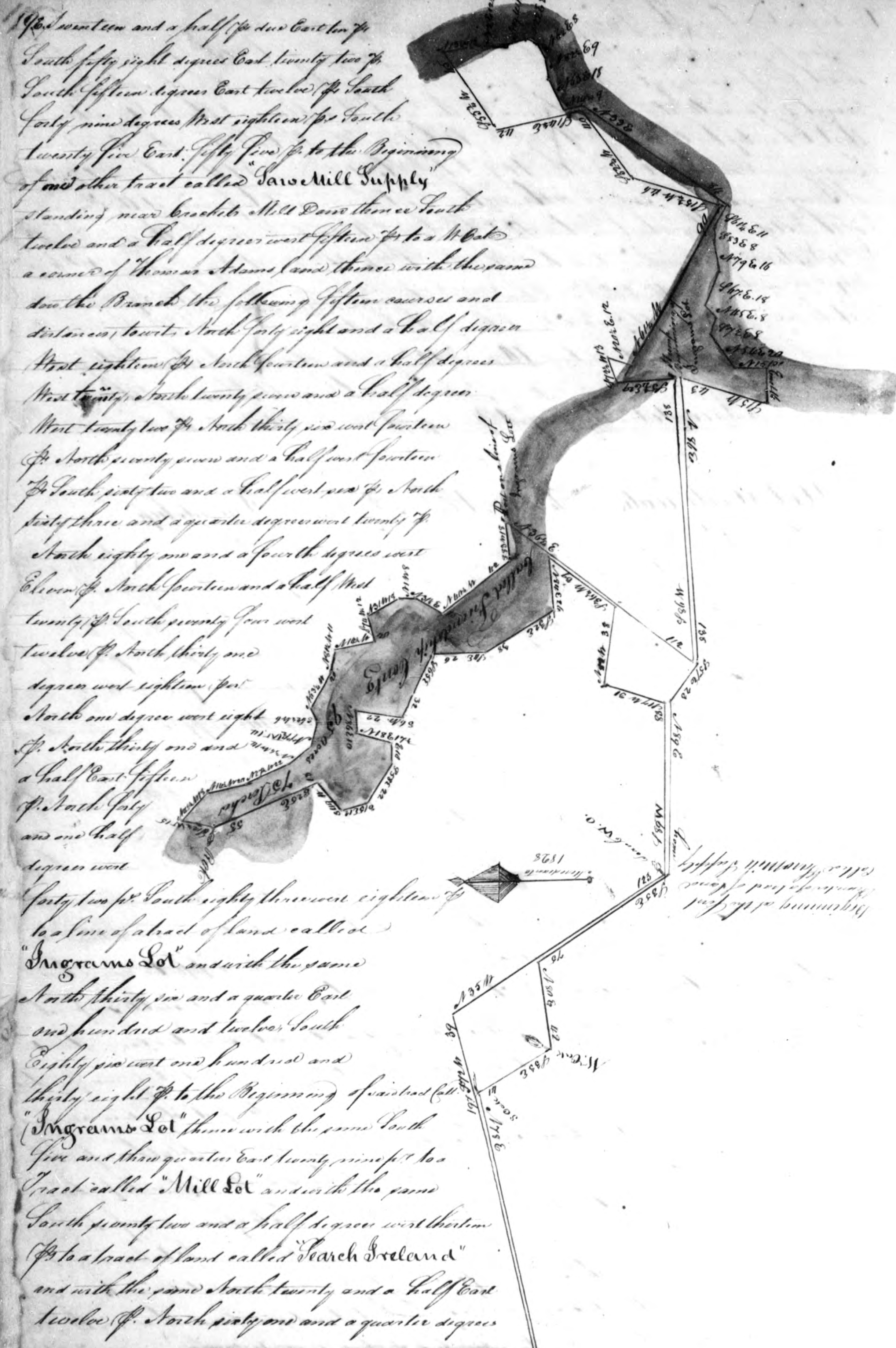
I do certify that I have duly examined the within survey calla "Conquest" containing Ten Acres and one hundred and eight perches of land and do approve thereof this 8 day of November A.D. 1826
Major Benson Esq.



18. Supers County p. We the subscribers Commissioners of property for the County of the pursuance of certain powers vested in us by an act of the General Assembly of the State of Delaware entitled an act for opening and establishing a land office within this State and for the sale of all vacant and uncultivated lands therein together with the supplement thereto. Do certify that Christopher Evans, in his own right, be permitted to hold the within described five acres and one hundred and eight perches of land, pursuant to the within certificate of survey made in pursuance of the within recited warrant, he paying into the Treasury of this State within the time limited by Law fifty cents per acre for the same.

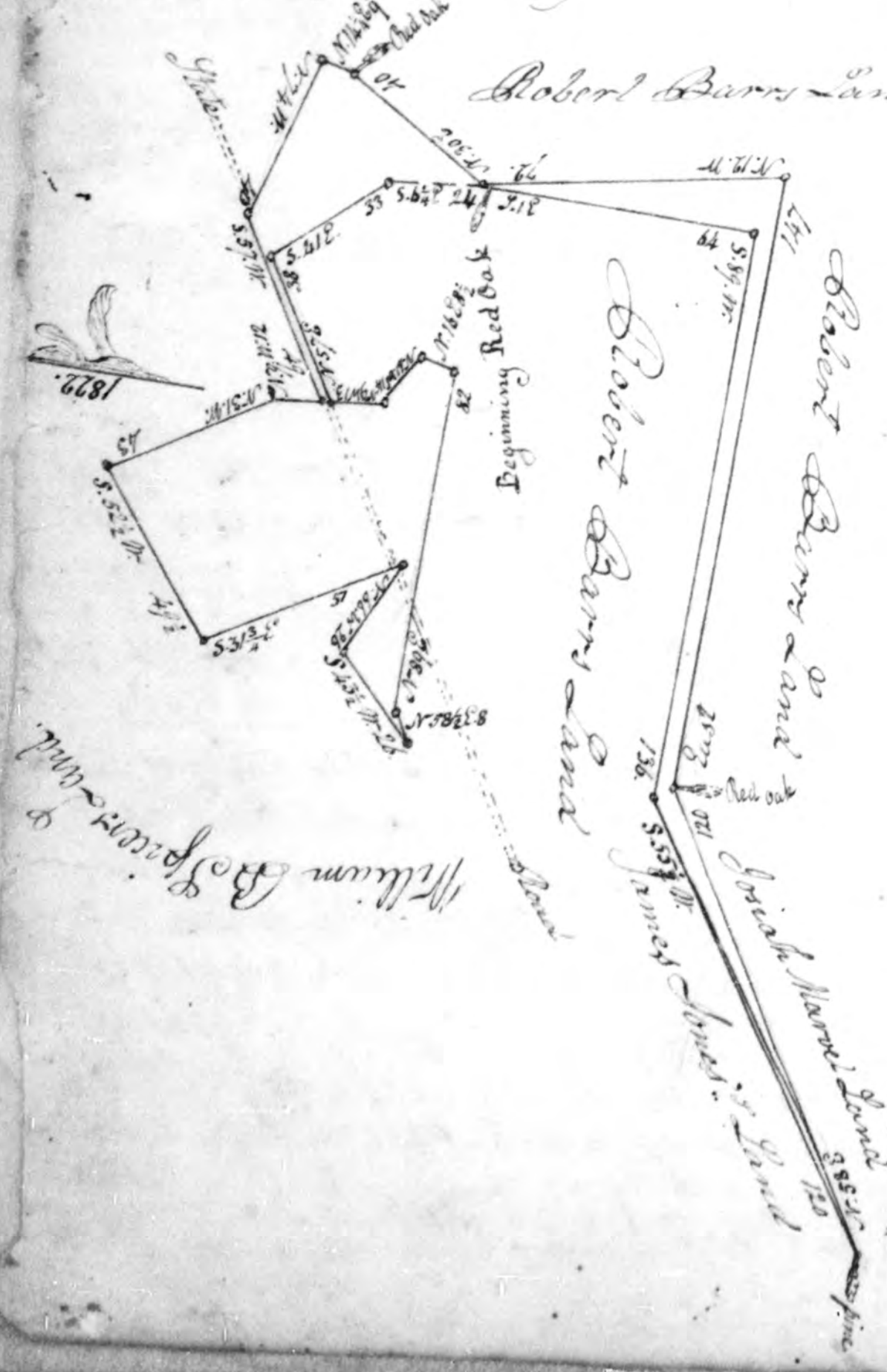
In testimony whereof we have hereunto set our hands the ninth day of April 1826
Received of W. M. W. 1826 of Christopher Evans five dollars and thirty three cents being the caution money for the within described 10 a. 108 1/2 perches of land
E. Cowgill Treasurer of the State of Delaware
Recorded April 9th 1828.

Not & Certificate of Thomas Adams's land calla "Friendship"
Supers County p. Whereas a land warrant was granted unto a certain Phillip Green of the County of by the Recorder at George Town bearing date the first day of April in the year of our Lord seventeen hundred and ninety seven, and since has legally become the right and property of Doct. Thomas Adams, by virtue thereof Adams received and located a piece or parcel of Vacant Land situate in Antioch Hundred in the County of Delaware as follows, to wit:
Beginning at the first boundary of a tract of land calla "Haw Mill Supply" thence South thirty five degrees East seventy five perches to a corner of said mill supply with the same North eighty degrees East forty two perches to a white oak a corner of the thence South thirty three degrees East forty one perches to a Spanish Oak thence North twenty eight degrees East one hundred and ninety seven perches to a perpendicular standing on a line of a tract calla Roger Venters thence with the same North twenty six degrees East forty seven perches to "Hickory Lane" thence with the same North twenty six degrees East thence and a half perches to a post South thirty degrees East eight and a half perches to a red oak South fifty six degrees East fifty two and a half perches to a white Oak a corner of "Larkin's Choice" and with the same due west eighty six perches to a post South twenty eight degrees west one hundred and ninety seven to a corner of a tract calla "Hickory Hill" thence with the same South twenty two degrees west thirty nine perches North thirty five degrees West one hundred and twenty three to a post standing on a line from the Beginning boundary thence South eighty nine degrees west eighty three perches South seventeen degrees west thirty one perches to land to have calla "Friendship" thence with the same North eighty five degrees west thirty eight perches to a post near a fork of Apple Tree thence South thirty six and a quarter degrees west thirty nine to the side of the Branch thence up and with the same the following lines corner and distance to wit: South eighty four degrees East twenty six perches South thirty two degrees East thirty eight 1/2 South four degrees East twenty six perches South sixty five degrees East thirty two 1/2 South six degrees west twenty two North eighty six degrees East two perches North eighteen degrees East




North twenty two degrees East eight feet North sixty two degrees East eight feet North eighty two and
 a half East nine North sixty three East eighteen feet North fourteen and a quarter West nine feet
 North thirty three East eighty four feet North forty one and a quarter East eleven feet North eighty three
 East eight feet North twenty nine East sixteen feet South sixty seven East eighteen feet North fifty
 five East eight feet South twenty two degrees East eight feet North fifty five East twenty feet
 North one half East fifteen feet to a tract called "Jordan's Lot" and with the same due East past
 to a tract called "Peters' Purple" and with the same South fifteen West forty three feet to a post stand-
 ing one of from Ingram's Lot North eighty six East one hundred and thirty eight feet South
 fifty seven East twenty three feet North eighty nine East eighty three feet to the
 Beginning containing and now laid out for twenty five acres and seventy five perches of land
 called "Friendship" surveyed May the twenty sixth day one thousand eight hundred
 and twenty seven 1827.
 J. J. Harris, D.P.
 Superior County of Delaware that I have duly examined the within Survey called "Friendship"
 containing Ninety five acres and seventy five perches of land and approve thereof this
 19th March 1828
 Major Benson Esq.
 Superior County of Delaware the subscribers Commissioners of property for the County aforesaid
 In pursuance of certain powers vested in us by an Act of the General Assembly of the State
 of Delaware entitled an Act for opening and establishing a land office within this State
 and for the sale of all vacant and unclaimed lands therein together with the supplement
 thereto do Certify that Doctor Thomas Adams may be permitted to hold the quantity
 of Ninety five acres and seventy five perches of land pursuant to the within Certificate
 of Survey made in pursuance of the within recited warrant by paying into the Treasury of
 this State at the rate of fifty cents per acre on the 15th day of April next 1828
 our hands the 15th day of April at New Castle 1828
 Wm. D. Staples
 John Spicer
 Joshua A. Colquhoun
 Treasury Office Dover 5th Mo. 1828
 Recd of Doct Thomas Adams the sum of Forty seven dollars and seventy five
 cents it being the caution money for the 95th and 75th perches of land contained in
 the within recited Survey
 \$44.75 Received July the 3. 1828.
 E. Corwell Treasurer of the
 State of Delaware

Plot and Certificate of Robert Barr's Land called "Sweet's Pasture" containing 39 acres
 Superior County, Delaware. Whereby a Land Warrant was granted the 17th day of February 1794 and to
 David Coverdale On Pursuance of the said Warrant. There Surveyed and
 located a Piece or Parcel of Vacant Land situate in Northwesterly Corner of the
 Butter and bounded as follows to wit Beginning at Red Oak and thence
 being the first Corner of a Tract of Land called "Spicer's Purchase" then Beginning
 to and in Direction of Robert Barr thence with the home line of the aforesaid Tract
 Reversed S. 1/2 E. 3/4 to a post of ditto S. 89° W. 13° 30' to a post a Corner of a Tract of Land
 called "Powers Repeat" thence with the home line of the same S. 55° W. 12° 30' to a post
 the Beginning Boundary of ditto thence with the thirteenth line of a Survey called
 "Banking" Beginning N. 55° E. 12° 30' to a Red Oak and thence S. 1/2 E. 1/2 to a post N. 12° W. 1/2
 to the Beginning Boundary of the said "Banking" Beginning thence with the East line
 of ditto N. 30° E. 1/2 to a Red Oak the Beginning Boundary of a Tract of Land called
 "Forest Point" thence Reversing the home line of ditto N. 1/2 E. 1/2 to a post in the
 same line of a Tract of Land called "Spicer's Purchase" thence along the same N. 1/2 W.
 the same S. 57° W. 1/2 to a post in the first line of a Tract of Land called "Hapley's"
 Policy thence Reversing said line N. 9° W. 1/2 to the Beginning Boundary of ditto
 thence along the home line of ditto Reversed N. 31° W. 43° 30' to a post S. 52° W. 1/2
 to a line of William B. Spicer's land thence along and with the same S. 31° E. 1/2
 to a post N. 66° W. 1/2 to a post in the third line of a Maryland Patent called
 "Mephib's Choice" thence with said line S. 48° W. 1/2 to a post in the second line
 of the aforesaid Patent called "Spicer's Purchase" thence Reversing the first line of ditto
 N. 31° E. 1/2 to a post in a line of the aforesaid Tract called "Hapley's" Policy thence Reversing
 the same N. 15° E. 1/2 to a post N. 61° W. 1/2 to a post N. 1/2 E. 1/2 to the aforesaid
 said mentioned State Road thence along the same N. 50° E. 1/2 to a post S. 1/2 E. 1/2
 thirty nine acres of land called "Sweet's Pasture" surveyed the tenth day of June
 one thousand eight hundred and twenty two by order of Thomas M. Barr Esquire
 Surveyor of Superior County.



Superior County, Delaware. I do certify that
 I have duly examined this Survey and
 find it to be correct and true in all
 respects and do approve thereof. Given
 under my hand and the seal of the
 Superior County, Delaware, this 17th day of
 February 1832.
 Isaac Robertson Esq.
 Justice of the Peace.
 The Subscribers Commissioners
 of the County of Superior in
 pursuance of certain powers vested in
 us by an act of the General Assembly
 of the State of Delaware entitled an
 act for opening and establishing a
 Land Office within this State and for the
 sale of all vacant and unencultivated
 lands therein, together with the said
 warrant to hold the grant of the
 nine acres, pursuant to the within
 recited warrant. Repealed in the
 year of our Lord one thousand
 eight hundred and thirty. John Spicer
 Wm. D. Waples
 John A. H. H. H.

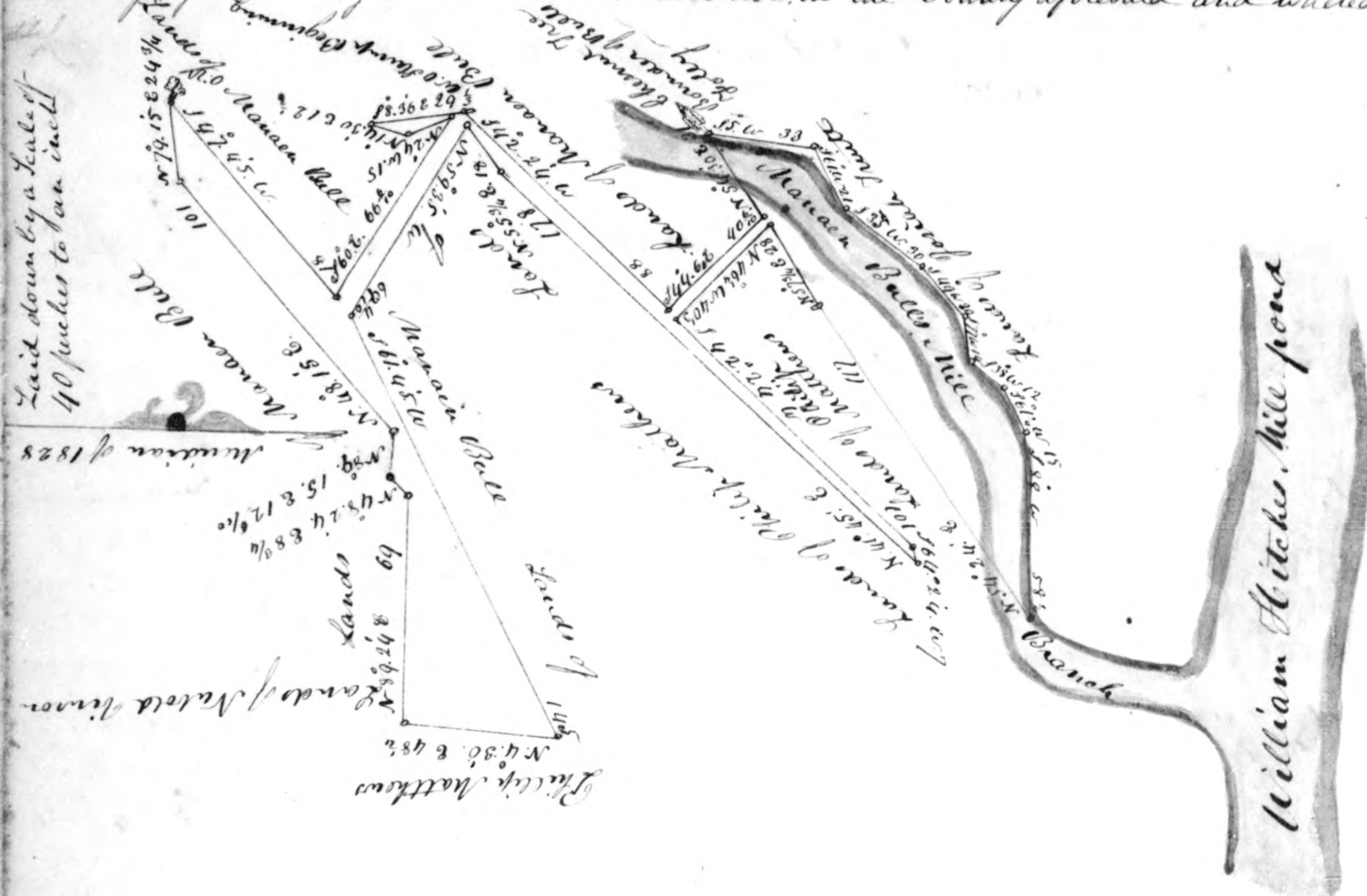


1746. 38 ft to a post S. 1/2 E. 1/2 to a post the last corner of the aforesaid Survey
 called last of all thence with the last line of ditto and leaving Curtis Steens land
 N. 65° E. 1/2 to a post N. 52° E. 1/2 to a post S. 55° E. 1/2 to a post S. 66° E. 1/2 to a
 post in the second line of Robert Hopkins' Survey called the end of Trindle
 thence with ditto the four following courses to wit. N. 52° E. 1/2 to a Red oak N. 50° E.
 to a post N. 87° E. 1/2 to a post S. 42° E. 1/2 to a post in the seventh line of the aforesaid
 said Robert Hopkins' Survey called Fox Hall thence with said line N. 9° E. 1/2 to a
 white oak the seventh corner of ditto thence leaving Fox Hall N. 23° E. 1/2 to a
 white oak the first corner of Edward Shook's Survey thence with ditto the four
 following courses to wit S. 60° E. 1/2 to a white oak S. 55° E. 1/2 to a Red oak S. 52°
 E. 1/2 to a white oak N. 11° E. 1/2 to a post the last corner of the aforesaid Shook's
 Survey called Good Luck thence with the first line of ditto and leaving Edward
 Shook's Survey N. 11° E. 1/2 to a post the place of Beginning containing eighty
 seven acres of Land called Partnership Surveyed the twentieth day of January one
 thousand eight hundred and thirty two for order of William Neal Esquire Sur-
 veyor of Superior County, Delaware. I do certify that I have duly examined the within
 Survey called "Partnership" containing eighty seven acres of Land and do approve
 thereof this 3rd day of February 1832. Major Benson Exam.
 Superior County, Delaware. The Subscribers Commissioners of the County of
 Superior in pursuance of certain powers vested in us by an act of the General Assembly
 of the State of Delaware entitled an act for opening and establishing a Land Office
 within this State and for the sale of all vacant and unencultivated lands therein, together
 with the supplement thereto do certify that Robert Barr be permitted to hold the

quantity of eighty seven acres pursuant to the within recited survey made in pursuance of the within recited warrant by paying into the Treasury of this State fifty cents per acre for the same. Given under our hands the seventh day of February in the year of our Lord eighteen hundred and thirty two. John Spicer Justice of the Peace. Rec^d February 7th 1832 of W. Robert Meers the sum of forty three dollars and fifty cents for eighty seven acres of vacant Land in Sussex County at fifty cents p. acre, agreeably to the foregoing plot and Certificate of Survey. \$43.50 for 87 acres of Land at 50 cents p. acre. C. P. Comegys State Treasurer

50 Cents State Treasurers fee paid \$44.00 Recorded 13th Feb 1832.

Plot & Certificate of Theodore Mitchells Land called "Mitchells First Discovery" Cont^y 95 1/2 ac. Super County p. whereas a Land warrant from the records of said County bearing date at George Town the 28th of March 1794 was granted unto a certain Nathaniel Mitchell Esq^r of said County authorizing and requiring me to survey and locate for him the said Nathaniel Mitchell Esq^r his heirs or assigns, a piece or parcel of vacant Land situate lying and being in Broad Creek hundred in the County aforesaid and whereas




the said Nathaniel Mitchell Esq^r did on the first day of October seventeen hundred and ninety five, assign and transfer the said warrant unto George Mitchell his heirs or assigns as appears by an endorsement thereon written and whereas a certain Manana Bull became entitled to said warrant, by becoming the Administrator de bonas non, of the Estate of the said George Mitchell (de^d) and whereas Hannah Bull (widow) and surviving Administratrix of the said deceased, did on the fifth day of November 1831, assign and transfer the said warrant, unto Theodore Mitchell, as appears by an endorsement thereon written But upon trying the lines of the Land whereon the said warrant was located, there appeared to be no vacancy found. Now in pursuance of the said warrant, together with the authority of the assignsments thereon indorsed I do hereby Certify that on the fifth day of November, eighteen hundred and thirty one, I surveyed and located for the use of the said Theodore Mitchell a piece or parcel of vacant and in part cleared and improved Land situate lying and being in Broad Creek hundred in the County of Sussex aforesaid, called Mitchells first discovery, Batted and bounded as followeth to wit Beginning at a marked dead white Oak the first boundary of Collins ~~Industry~~ standing on the West side of a mill pond for

and a quarter degrees East twenty seven perches to a large forked top white oak, corner for lands of the heirs of John Dear deceased thence thence with North sixteen and a quarter degrees West, thirty one ~~and~~ and nine tenths perches to a marked gum corner for Lands of Burton Walls, thence thence with North sixty two degrees West forty and a quarter perches to a large marked white oak, corner for other Lands of the said Pettijohn called "Waterhole" thence thence with South fifty eight and a half degrees West sixty seven and a half perches home to the place of beginning, containing and laid out for eighteen acres and thirty six square perches and called "Pettijohns Addition" situate in Broadhills hundred and County of Sussex Surveyed and laid out the sixth day of December in the year of our Lord one thousand eight hundred and thirty two by George R. Fisher, Deputy Surveyor for William Neal Esq^r Surveyor of Sussex County, Super County p. I do Certify that I have duly examined the within survey called Pettijohns Addition containing eighteen acres and thirty six perches, and do approve thereof the 15th day of December 1832. Major Benson Evans. Evans fee paid 70

Super County p. We the subscribers Commissioners of property for the County of Sussex in pursuance of certain powers vested in us by an act of the General Assembly of the State of Delaware entitled an act for opening and establishing a Land Office within this State and for the sale of all vacant and uncultivated Lands therein together with the supplement thereto do certify that Ebenezer Pettijohn be permitted to hold the quantity of eighteen acres and thirty six perches of Land pursuant to the within recited survey made in pursuance of the within recited warrant by paying into the Treasury of this State fifty cents per acre for the same Given under our hands the twenty ninth day of December in the year of our Lord one thousand eight hundred and thirty two 1832. John Spicer. W. D. Waples.

Rec^d Jan^y 2^d 1833 of M^r Ebenezer Pettijohn nine dollars and twelve and one half cents for the eighteen acres and thirty six perches vacant Land agreeably to the foregoing Plot & Certificate of Survey at fifty cents p. acre. 18 acres & 36 Perches of Land at 50 cents p. acre. \$9.12 1/2 C. P. Comegys State Treasurer State Treasurers fee paid 50 \$9.62 1/2 Recorded 7th Jan^y 1833.

X Plot & Certificate of Jonathan Boyes Land called "End to Dispute" Cont^y 9 1/2 ac. Super County p. By virtue of a Land warrant from the Records of the County aforesaid State of Delaware, and dated at George Town the twenty second day of July 1794, authorizing me to survey for Jonathan Boyes a parcel of vacant Land situate lying and being in the County of Sussex, was located in Broad Creek hundred and County aforesaid for the said Jonathan Boyes and now called "End to Dispute" bounded as follows viz^t Beginning at a marked white oak sapling at or near the Beginning of the Home Line of a tract of Land called Longdore and on the South side of S. Boyes other Lands and in a rock called the Parsons Rock thence N 86° E 63 perches with Longdore to a post thence with the




thence S 85° E 117 perches to a post near a corner of Lillo thence N 72° E 13 p to a post near a corner of a tract of Land called Adventure thence with the same N 24° W 115 p. to

post near a corner of Little and ^{from} thence with a line drawn with his tract of Land
 called Dispute 162: N 132 p Home to the first Boundary containing Forty acres and
 07 square perches of Land Surveyed the 25th day of February 1795. by Jesse Saunders
 in order of: Richard Shankland Surveyor of Super County.
 Super County J^{ts} I do hereby certify that I have duly examined Jonathan Boyce's sur-
 vey called End of dispute and do approve thereof this 12th day of January 1798.
 Super County J^{ts} James P. Wilson Examr.

We the subscribers Commissioners of property for the County of
 Super In pursuance of certain powers vested in us by an act of the General Assembly
 of the State of Delaware entitled an act for opening and establishing a Land Office
 within this State and for the sale of all vacant and uncultivated Lands therein
 together with the supplement thereto do certify that Jonathan Boyce be permit-
 ted to hold the quantity of Forty acres and one hundred and seven square
 perches of Land pursuant to the within recited Survey made in pursuance of
 the within recited warrant he paying into the Treasury of this State fifty cents
 per acre for the same. Given under our hands the fourteenth day of January
 in the year of our Lord one thousand eight hundred and thirty three.
 Recorded 14th Jan^y 1833

Rec^d January 15th 1833 of Doct^r Robert H. Griffith
 Twenty dollars and thirty seven and one half cents in the Forty and seven
 Hundred and seven perches vacant Land agreeably to the foregoing Plot and
 Certificate of Survey.
 \$20.37 1/2
 \$50
 \$20.37 1/2
 Recorded 17th Jan^y 1833
 State Treasurer

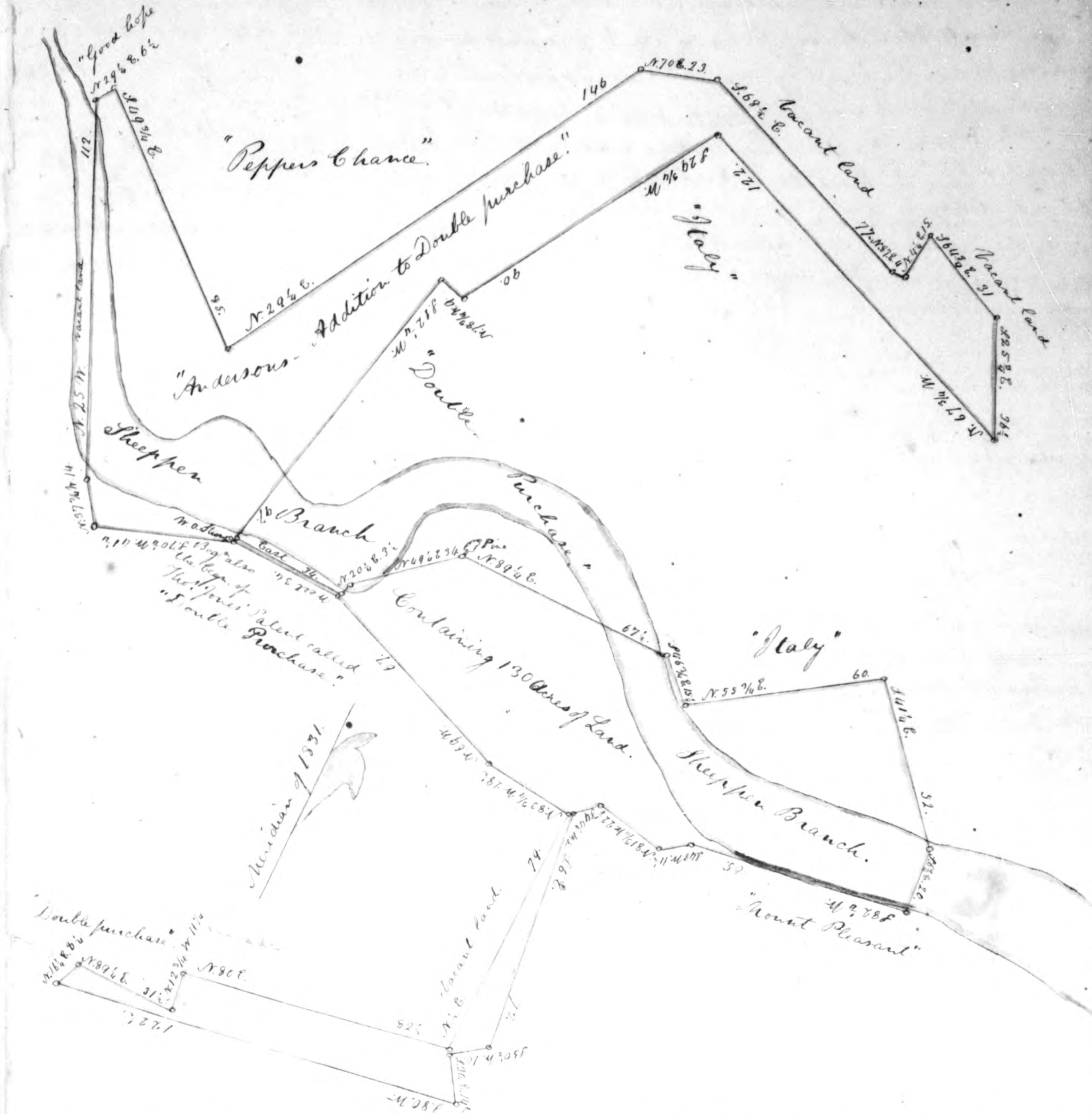
Plot V Certificate of Philip Mathews Land called Bee Tree Glade bounded only 33 1/2 A.
 Super County J^{ts} Whereas by an act of the General Assembly passed at Dover in eighteen
 hundred and thirty three, at their January Session, to enable Philip Mathews of said County
 to locate certain vacant land situate in Broad Creek Hundred in said County and
 to complete his title to said land, authorizing and empowering some skillful Surveyor
 to go upon survey and locate all the vacant land situate lying and being directly



acquiring the lands of Philip
 Mathews and a tract of land
 called "New Survey" belonging
 to the Woodlows in said Hundred
 In Pursuance of the above
 recited act of the General Assembly
 I have surveyed and located for
 him the said Philip Mathews
 a piece or parcel of Vacant Land
 situate in the Hundred of Broad
 Creek in the County of Super
 called Bee Tree Glade bounded
 to wit Beginning at a post
 standing Seventy one perches on
 the thirty fifth line of a tract of
 Land called Collins Industry
 and is also a corner of Theodore
 Mitchell's survey called Mitchell's
 first discovery Standing on a

division line between White and Vickers in Collins Industry about 40 perches
 to the North of the County Road leading from the Village of Laurel to the Mills
 formerly belonging to Manassah Bull and from thence with the thirty fifth
 line of Collins Industry toward South eighty nine and a half degrees West twenty
 one and a third perches to a line of said tract called New Survey thence with
 the same toward South two and a half degrees West Seventy and a half
 perches to a small white oak corner of said New Survey thence with the

to be 1831. In obedience to the said warrant, and at the request of said William An-
 son, I have executed the same on a parcel of vacant land situate in Dagblorough hun-
 dred, on and near sheep pen branch. Beginning at a white oak stump on the South
 side of said branch, being the beginning boundary of Thomas Jones' Maryland patent
 called "Double purchase" thence with do. South seventy and one quarter degrees West
 forty one and one quarter perches, thence North thirty seven and three quarters degrees West



forty one perches, thence through and up said branch North twenty five degrees West one
 hundred and twelve perches, thence with "Good hope" North twenty nine and one quarter
 degrees East six and a half perches, thence with "Peppers Chance" South forty nine and three
 quarters degrees East eighty five perches, North twenty nine and one quarter degrees East one
 hundred and forty six perches, thence with vacant land North seventy degrees East twenty
 three perches, South sixty eight and a half degrees East seventy seven perches, North
 eighty seven degrees East four perches, North four and one quarter degrees East fifteen perches,
 South sixty four and three quarters degrees East thirty one perches, South twenty five
 and three quarters degrees East thirty six and a half perches, thence with "Italy"
 North sixty seven and three quarters degrees West one hundred and twenty two perches,
 South twenty nine and three quarters degrees West ninety perches, thence with "Double

Plot & Certificate of David Hazzard's land called "Small Addition" Cont^y 13³/₄ acres.
 By virtue of a Land Warrant from the recorder of Sussex County dated Georgetown the
 twenty eighth day of March in the year of our Lord one thousand seven hundred and
 ninety four A.D. of the Independence of the United States of America the eighteenth
 Anthony Rhoads Shunkland to Survey and Locate for the use of Anthony Hazzard
 Sen: (whose interest to said warrant has been set over and assigned to David Hazzard
 Esq: by Margaret Hazzard Administrator of said Anthony Hazzard dec^d Nov.
 25th 1831) a parcel of vacant up land and swamp situate in Broadhills hundred
 in the forest thereof and County afo^r being land and swamp adjoining Lands of the
 said Anthony Hazzard sen: dec^d and Lands of Laurence Riley the elder dec^d now
 possession of said David Hazzard Esq: Beginning at a Poplar stump standing on a line
 of S. Hazzard sen: dec^d and a corner of the lands Beniah Watson purchase
 of Curtis Shockley thence North fifty one degrees East forty four perches to a
 Black Gum a corner of said Land Riley the elder dec^d now S. Hazzard thence
 with the same North nineteen degrees East twenty eight perches to an old white
 oak root a corner of S. Hazzard thence with the same South six and a half degrees
 East one hundred perches to a post a corner of said Hazzard also a corner of said
 Anthony Hazzard sen: dec^d thence with said Hazzard line home to the place of be-
 ginning containing thirteen and three fourth acres of up land and swamp called Small
 Addition surveyed this fifteenth day of March in the year of our Lord one thousand
 eight hundred and thirty two 1832 By me Henry Davis Dp sur. In William
 Neal Genl. Sur. Sussex County p^a. I do certify that I have duly examined the within


Survey called "Small Addition" containing thirteen
 acres and three quarters of an acre, and do app^ro-
 ve thereof the 9th day of April 1832.
 Major Benson Exam^r. Examining for said
 Sussex County p^a. We the subscribers commissioners
 of property for the County afo^r. In pursuance
 of certain powers vested in us by an act of the General
 Assembly of the State of Delaware entitled an act for
 opening and establishing a Land Office within this State and
 for the sale of all vacant and uncultivated Lands therein together
 with the supplement thereto do Certify that David Hazzard within

named be permitted to hold the within mentioned thirteen and three quarters
 acres of Land pursuant to the within Certificate of Survey made in pursuance
 of the within recited warrant by paying into this treasury of this State fifty cents
 per acre for the same. Given under our hands the tenth day of April in the
 year of our Lord one thousand eight hundred and thirty two John Spier
 Joshua A. Ellwood. Rec^d. May 1st 1832 of David Hazzard Esq: by the hand
 G. A. Ewing Esq: six dollars and seven eighths of a Dollar for the 13³/₄ acres of
 Vacant Land agreeably to the within plot and certificate of Survey at fifty cents
 p^a acre.

13³/₄ acres vacant Land at 50 cents p^a 6:87¹/₂
 State Treasurers fee also paid 50
 7:37¹/₂

Plot & Certificate of W. Anderson's Land called "Andersons Addition" Cont^y 130 acres.
 Sussex County p^a. Whereas a land warrant was granted to Francis Brown by the Recorder
 of said County bearing date at Georgetown the 13th day of September, 1797 which was
 signed by William Brown, executor of said Francis Brown, to Gustavus A. Ewing on the
 13th day of June 1831, who assigned the same to William Anderson on the 18th day of

Plot & Certificate of Griffith Harine's Land called "Chance Shot"
 Sussex County p^a. Whereas a Land warrant
 from the records of said County bearing date
 at Georgetown the 17 day of March 1795
 granted Thomas Caultbourn of said
 County and by him on the 1st day of
 February 1808 assigned to John Robertson
 and from the said Robertson on the
 21st of April 1808 to Sipe Green and by
 him on the twenty fourth day of August 1811 assigned to Puak Purey
 (since deceased, which warrant fell into the hands of John Purey
 one of the heirs and legal representatives of the said Puak Purey
 dec^d, and by the said John Purey assigned on the 14 day of January
 1827 to Griffith Harine of said County p^a. In pursuance of said
 warrant together with the authority of the assignment thereto
 I have surveyed and located for him the said Griffith Harine
 a Piece or parcel of vacant and in part improved land situated
 lying and being in Little Creek hundred Sussex County p^a. State of
 Delaware adjoining the said Harine's other lands Batted and
 bounded as follows Beginning at a cedar post on the South
 side of board Creek it being the thirteenth corner of a tract of land
 called Wapeow and from thence running with said line rever-
 sed at 69^o E. 80 poles to a corner of S. thence with the 12 line rever-
 sed at 83^o N. 48 Poles thence from said land binding with the said
 Creek at 42^o N. 39.6 poles thence at 68^o N. 47 poles to a cedar stump the
 boundary of the old man's Dream thence with the first line of said
 tract at 88^o E. 5 poles to the fourteenth line of the tract of Land called
 Wapeo thence with said line at 68^o E. 5 poles home to the first begin-
 ning bounded containing 6¹/₂ acres of land surveyed January the
 29th 1827 (called Chance Shot).



By Cyrus C. Kinders Deputy Surveyor
 For William Neal Surveyor of 1827
 Sussex County p^a. I do certify that I have duly examined the within
 Survey called "Chance Shot" containing six and a quarter acres
 and do approve thereof this second day of February 1827
 Sussex County p^a. Major Benson Exam^r.

We the subscribers commissioners of property
 for the County of Sussex p^a in pursuance of certain powers vested
 in us by an act of the General Assembly of the State of Delaware
 entitled an act for opening and establishing a land office

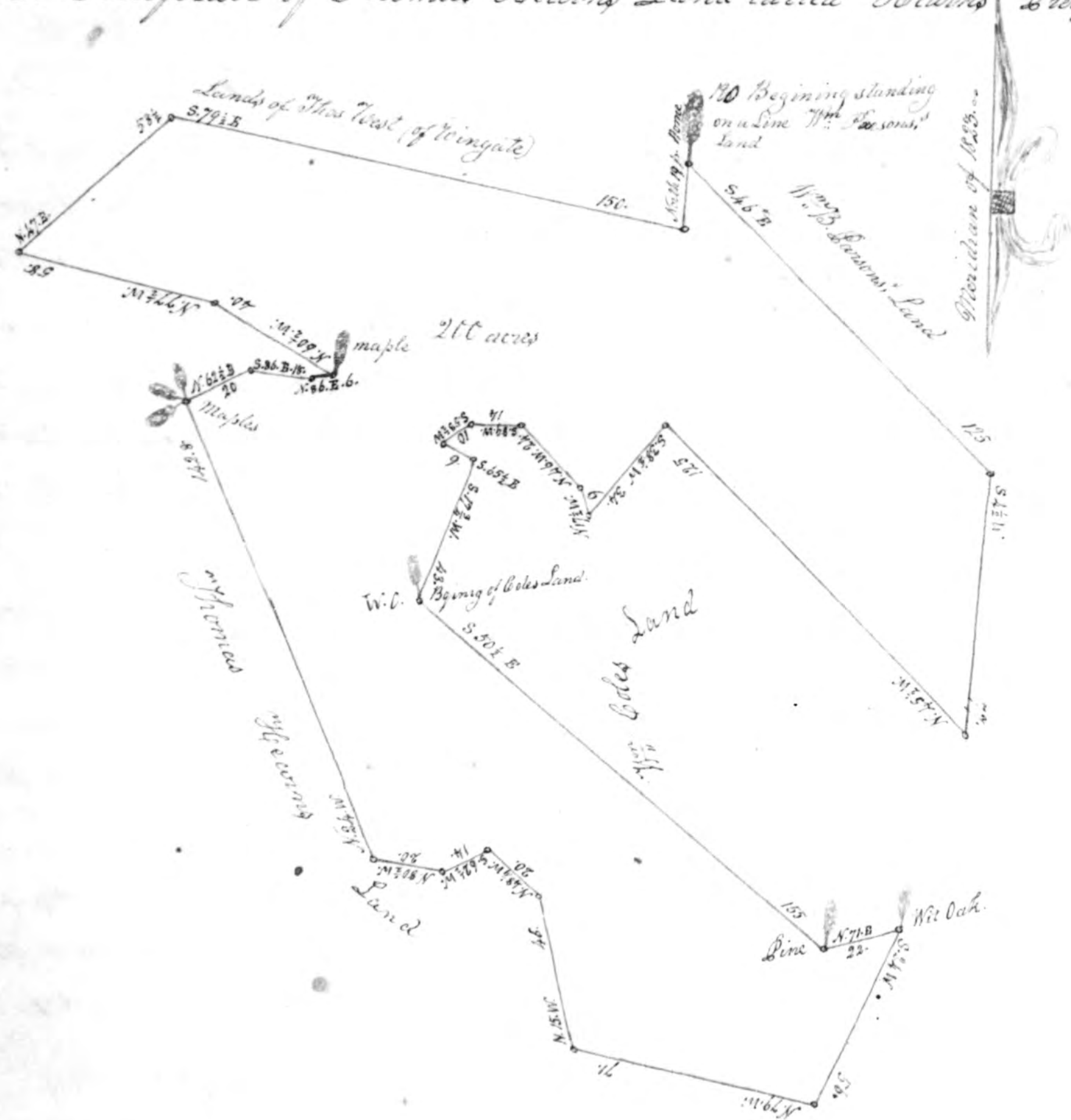
20. within this State And for the Sale of all vacant & uncultivated
lands therein together with the supplement thereto do certify that
Griffith Mallard to whom the Certificate has been legally assigned
be permitted to hold the quantity of six and a quarter acres of
Land pursuant to the within recited survey made in pursuance
of the within warrant he paying unto the Treasurer of this State
fifty cents per acre for the same Given under our hand the
seventh day of December Anno Dom 1829

Joshua A. Haggood
John Spicer

Received Dec 10th 1829 of Griffith Mallard Three Dollars and twelve
and a half cents being the caution money for the six and a quarter
acres of Land contained in the within recited survey
\$3 12 1/2

Charles H. Haggood

Plot and Certificate of Thomas Hearn's Land called "Hearns Privilege"



Sussex County ss. Whereas a Land Warrant from the Recorder of said County bearing date the 27th day of March in the year of our Lord one thousand seven hundred and ninety four was granted to a certain John Hills of said County, Requiring the then surveyor to survey and locate for the said John Hills his heirs or assigns a piece of vacant Land in Cedar Creek hundred adjoining his other Lands. But upon the lines of the other old land being tried by Laurence Biddy Deputy Surveyor, he found no vacant Land in the place mentioned in said warrant as appears by the aforesaid Laurence Biddy's Certificate on the back of said warrant Bearing Date the eighth day of March in the year of our Lord one thousand eight hundred and twenty. Whereupon a certain Nathan Reed administrator did on

2A.

the twenty first day of February in the year of our Lord one thousand eight hundred and twenty assign transfer and set over the said Warrant to a certain Thomas Hearn of said County. Now in Pursuance of said warrant together with the said Certificate and assignment I do hereby certify that on the first day of June in the year of our Lord one thousand eight hundred and twenty three I surveyed and located for the said Thomas Hearn a Piece of Land situate in Broad Creek hundred in the County aforesaid called "Hearns Privilege" Bounded as follows that is to say Beginning at a marked Red oak standing on a line of William Cole's Land thence bounding with said Line South forty six Degrees East one hundred and twenty five perches thence South four and a half Degrees West seventy seven perches to William Cole's Land thence bounding with the same North forty five and a half Degrees West one hundred and twenty five perches thence South thirty eight and a half Degrees West thirty four perches thence North seven and a half Degrees West nine perches thence North forty six degrees west twenty four perches thence South eighty nine degrees West fourteen perches thence South fifty three and a half degrees West ten perches thence South sixty five and a half Degrees East nine perches thence South seventeen and three quarter Degrees West forty three perches to a marked White oak the first boundary of W. Cole's Land thence bounding with said Cole's Land as aforesaid South fifty and a half degrees East one hundred and fifty five perches to a marked pine thence North seventy one Degrees East twenty two perches to a Willow Oak thence from said William Cole's Land South twenty four degrees West fifty six perches thence North seventy nine degrees West seventy one perches thence with Thomas Hearn's Land North fifteen degrees West forty six perches thence North forty eight and a quarter degrees West twenty perches thence South sixty two and a half degrees West fourteen thence North eighty and a half degrees West twenty perches thence North twenty four degrees East one hundred and forty two perches and eight tenths of a perch to a bunch of maples thence North sixty two and a half degrees East twenty perches thence South eighty six degrees East eighteen perches thence North eighty six degrees East six perches to a maple thence North sixty and a half degrees West forty perches thence North seventy seven and a half degrees West fifty eight perches thence North forty seven degrees East fifty eight and a half perches to Lands of Thomas West of Wingate thence bounding with the same South seventy nine and a half degrees East one hundred and fifty perches thence Due North nineteen perches home to the first place of Beginning containing two hundred acres of Land surveyed by order of Thomas Jacobs Esq. Surveyor of Sussex County the first day of June in the year of our Lord one thousand eight hundred and twenty three By James H. Haggood Deputy Surveyor.

Sussex County ss. I do certify that I have duly examined the within Survey called "Hearns Privilege" containing two hundred acres and do approve thereof this 25th day of April A.D. 1825.

Minor Benson Esq.

Sussex County ss. We the subscribers from missionaries of Property for the County of Sussex in pursuance of certain Powers vested in us by an Act of the General Assembly of the State of Delaware entitled an Act for opening and establishing a Land office within this State and for the sale of all vacant & uncultivated Lands therein together with the supplement thereto do certify that Thomas Hearn to whom the within Land has been legally transferred may be permitted to hold the within quantity of Two Hundred acres of Land pursuant to the within Certificate of Survey made in pursuance of the within recited warrant by paying unto the Treasurer of this State fifty cents per acre for the same Given under our hands the 19th July 1825.

Certificate 60 Cts. paid

John Spicer.
Wm. Haggood.
Joshua A. Haggood.

Treasury Office Dover 2nd Mon. 11th 1829.

Received of Thomas Hearn one hundred dollars it being the caution money for the Two hundred acres of Land contained in the within recited Survey.

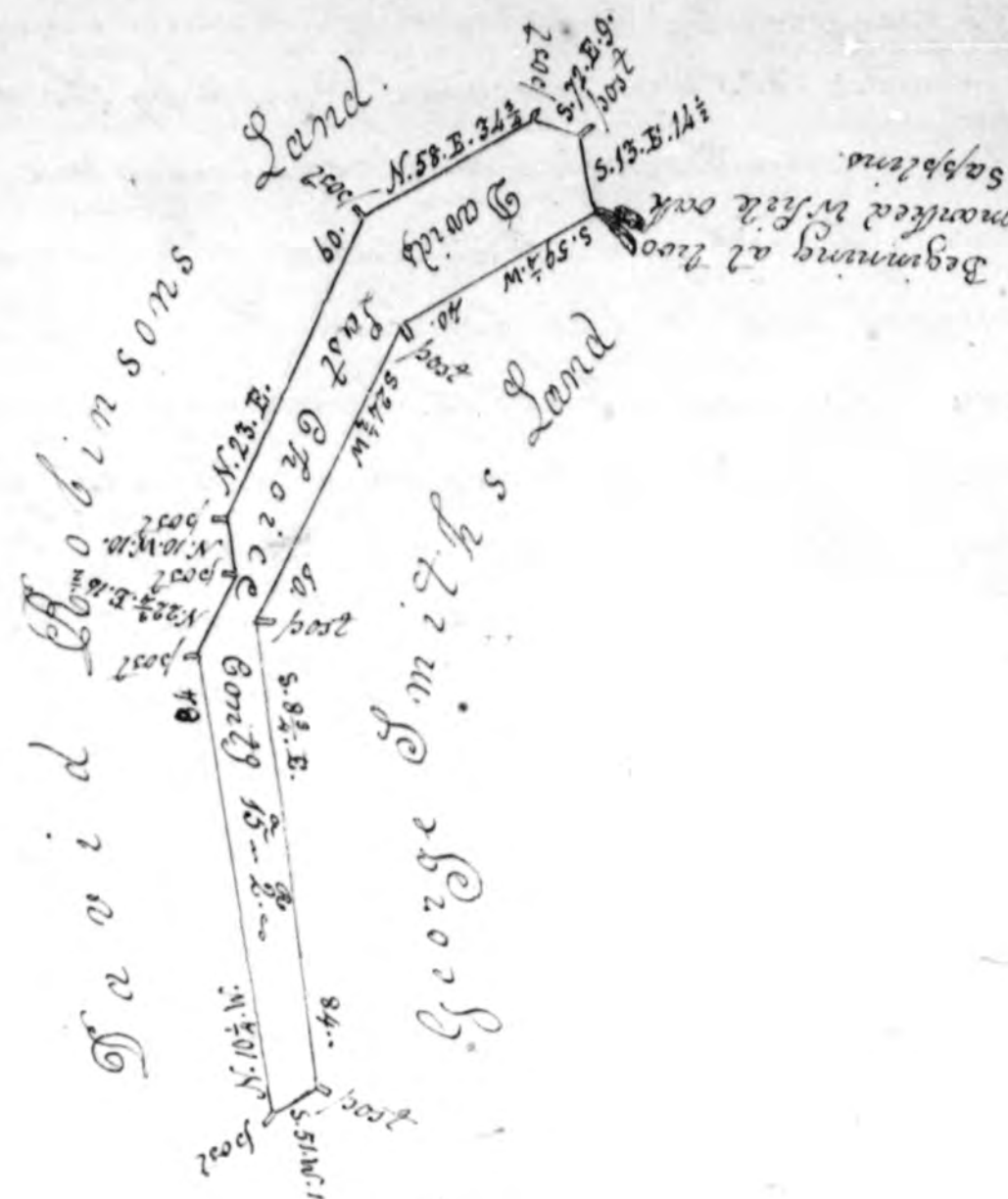
\$100.00

Recorded Feb 13th 1829.

E. Cowgill Treasurer S. D.

25. Plot and Certificate of David Robinson's Land called "David's Last Choice" contg 15 1/2 acs

Sussex County } Whereas a Land warrant by the
State of Delaware } Recorder of said County was gran-
led unto Isaac Wright on the 13th day of April one
thousand seven hundred and ninety four which appears
from a plot and certificate made out by Levin Richards
Deputy Surveyor of said County the 14th day of February
1806 in favour of Charles Brown of North West fork
hundred and County aforesaid to have been executed and
the said Charles Brown departed this life without the
turning the said plot and Certificate for the confirmation
of the same, and the said Levin Richards has also depar-
ted this life, who had in his life time the aforesaid war-
rant in his possession, but since his death said warrant
cannot be found, and David Robinson being seized and
legally possessed of the lands late the property of the said
Charles Brown has applied to the present Recorder of
said County and obtained a copy of said Warrant for
the purpose of locating and surveying the lands which was



originally surveyed by the said Richards for Charles Brown as aforesaid. In obedience thereto, I
have surveyed and located for the said David Robinson a piece or parcel of Vacant land adjoining
his other land situate in the hundred and County aforesaid Bounded as follows to wit Beginning
at two White oak Saplings marked as the fifteenth Boundary of a Survey Belonging to George Smith
and others called Wallaces Lot thence with the fifteenth line of ditto S. 59 1/2 W. 40 1/2 to a post S. 22 1/2 W.
60 ps to a post S. 87 1/2 E. 84 ps to a post thence leaving said Wallaces Lot S. 51 W. 10 ps to a post a corner of land
purchased by the said Robinson of Curtis Jacobs Esquire and wife thence with ditto N. 10 1/2 W. 84 ps
to a post N. 22 1/2 E. 15 1/2 ps to a post N. 10 1/2 W. 10 ps to a post N. 23 E. 50 ps to a post N. 58 E. 34 1/2 ps to a post S. 72 E. 9 ps
to a post S. 13 E. 14 1/2 ps home to the place of Beginning containing fifteen and a half acres of land called
David's Last Choice Surveyed the 25th day of March 1828 by order of William Neal Esquire Surveyor of
Sussex County. Wm. Neal Esq. Secy. Indal D. S.

Sussex County ss I do certify that I have duly examined the within survey called "David's
Last Choice", containing Fifteen and a half acres, and do approve thereof this 31 day of March
1828. Major Benson Exmt.

Sussex County ss We the Subscribers Commissioners of Property for the County of Sussex in pursu-
ance of certain powers vested in us by an act of the General Assembly of the State of Delaware
entitled an act for opening and establishing a Land Office within this State and for the
sale of all vacant and uncultivated Lands therein, together with the supplement thereto
do certify that David Robinson be permitted to hold the quantity of Fifteen acres, two rods
and five perches of land pursuant to the within recited survey made in pursuance of the
within recited warrant. He paying into the Treasury of this State fifty cents per acre for
the same Given under our hands the first day of April Anno Dom 1828. John Greer

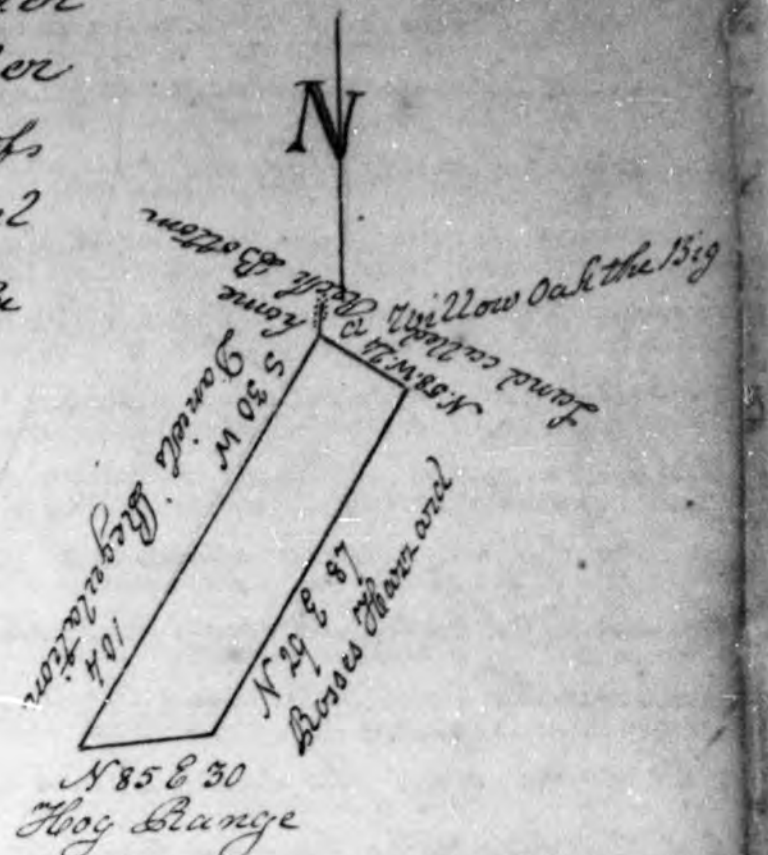
Treasury Office Dover Pmo 8 1829. Received of David Robinson Seven dollars and
seventy five cents being the caution money for the 15 1/2 acres of land contained in the
within recited Survey.

77 100

E. Cowgill T. S. D.
Recorded Feb 24th 1829.

26 Plot and Certificate of John Richards Land called "addition to Regulation" contg 15 1/2 acs

Sussex County ss. Whereas a Land warrant from the Recorder
of said County bearing date at George Town the 31st day of October
1793. was granted to John Bolk of said County and on the 23rd day of
November 1805 was assigned from & by the said John Bolk to Daniel
Bozman authorising and requiring me to survey and locate a
piece or parcel of Vacant Land. In pursuance whereof I have
surveyed and located for him the said Daniel Bozman or his
heirs or assigns a tract of Land called addition to Regulation
situate lying and being in North west fork hundred and
County afo. Beginning at a marked willow oak standing
in a small swamp and at the end of the 17th course of the
Land called Daniels Regulation and then runs with said
tract reversed South thirty degrees west one hundred and four perches to a line of Land called
Hog range & with the same North eighty five degrees East thirty perches to Land called Hoses
Thousand or to the line of a Deed from Berghet Bops & wife to Robert Bops and with the
same reversed North twenty nine degrees East eighty seven perches to land called Brish Lot.
tom and with said Land North fifty eight Degrees West twenty four perches home con-
taining fourteen acres and forty four perches of land surveyed as aforesaid the 8th day of
August 1826. By William Neal Surveyor of Sussex County. To Major Benson Esq. Exmt. Ge-
neral.



Sussex County ss. I do certify that I have duly examined the within Survey called "Addi-
tion to Regulation" containing fourteen acres and forty four perches of land, and do approve
thereof this 20th day of February 1828. Major Benson Exmt. Secy. Indal D. S. William Neal Surveyor General.
Received 10 Mo 24th 1828 of John Richards Senr seven dollars and twelve and a half cents
it being the caution money for the 14 ac 84 ps of Land contained in the within recited Survey
E. Cowgill T. S. D.

Sussex County ss We the subscribers Commissioners of Property for the County aforesaid in
pursuance of certain power vested in us by virtue of an act of the General Assembly of the State
of Delaware and the Supplement thereto do certify that John Richards Senr be permitted
to hold the quantity of fourteen acres and forty four perches of Land pursuant to the within survey
made in pursuance of the within recited warrant he having paid to the State Treasury of this
State at the rate of fifty cents per acre for the same in due time Given under our hands at
George Town the fifth day of February eighteen hundred and twenty nine 1829.

Commissioners Fees paid

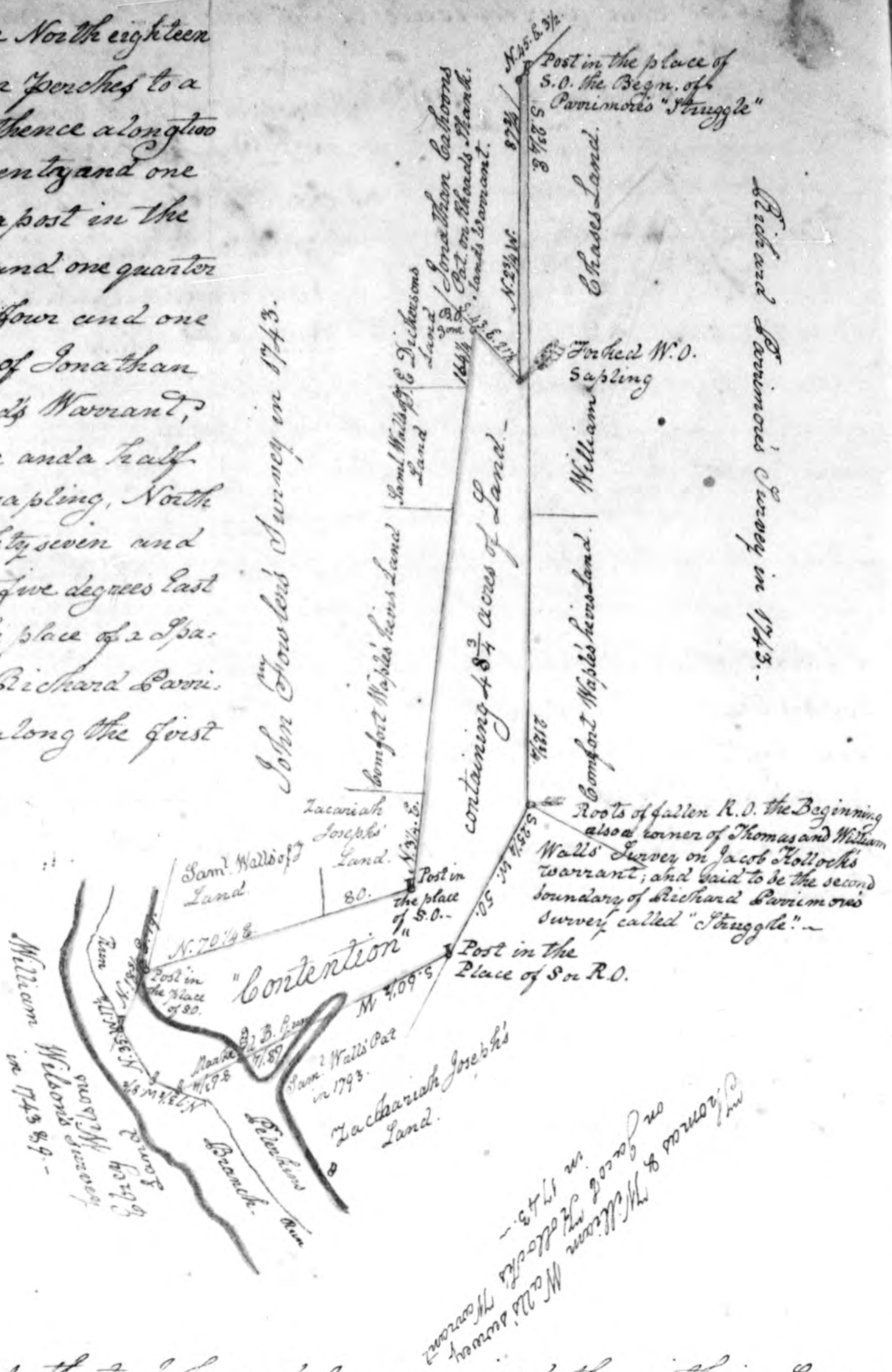
Recorded Feb 24th 1829.

John Greer
Joshua A. Elligood
Wm. D. Waples.

Plot and Certificate of Zachariah Joseph's Land called "Contention" contg 4 1/2 acs.

State of Delaware, Sussex County ss. Whereas a Land warrant was granted unto Samuel Walls by
the Recorder of the County aforesaid bearing date at George Town, the eighteenth day of November in the
year of our Lord one thousand seven hundred and ninety three. In obedience to the said Warrant,
I have executed the same on a piece of vacant land situate in Broadhill hundred. In behalf of Zach-
ariah Joseph, who purchased the right to said warrant & the said Samuel Walls, on the 16th day
of October 1794. Bounded as follows, to wit Beginning at the roots of a fallen Red Oak a corner
of Thomas and William Walls survey in Jacob Hollocks warrant and said to be the second
boundary of Richard Morris survey called "Buggle", thence along a line of said Walls sur-
vey South twenty five and one quarter degrees West eighty perches to a post in the place of a ~~fallen~~
or dead Oak, thence along a line of Samuel Walls' Land South sixty and a half degrees West eight
ty six and three quarter perches to a post in the run of Peterkins' Branch, thence two lines up
the run of said Branch North seventy three and a half degrees West eight and a half perches to

27. — a post, North thirty five degrees West seventeen and one quarter perches to a post, thence North eighteen and three quarter degrees East nineteen perches to a post in the place of a Spanish oak, thence along the lines of John Fowler's survey North seventy and one quarter degrees East eighty perches to a post in the place of a Spanish oak, North three and one quarter degrees East one hundred and sixty four and one quarter perches, thence along two lines of Jonathan Calhoun's patent on Richard's Shankland's Warrant, South forty three degrees East twenty one and a half perches to a corner Forked White oak sapling, North two and three quarters degrees West eighty seven and three quarters perches, thence North forty five degrees East three and a half perches to a post in the place of a Spanish Oak, the beginning boundary of Richard Carrimore's survey called "Struggle" thence along the first line of said Carrimore's Survey South two and three quarters degrees East two hundred and twelve and three quarters perches home, containing forty eight acres and three quarters of an acre of Land, called "Contention", surveyed the twentieth and thirtieth days of January A.D. one thousand eight hundred and twenty nine. By order of William Neal, esquire, Surveyor of Sussex County,



By Geo. Frame, D.

Sussex County ss: I do hereby certify that I have duly examined the within Survey called "Contention" containing forty eight and three quarters acres of Land, and as appears thereof this 24th day of February 1839. Major Benson Ex. m.

We the subscribers commissioner of the board of Property for the county of Sussex, by virtue of powers invested in us by the laws of the State of Delaware, relating to vacant land, and the appointments of the Governor, do certify that Zachariah Joseph be permitted to hold the within forty eight and three quarters acres of land he bore into the treasury of this State the sum of fifty cents per acre for every acre thereof, within the time limited by Law, in witness whereof we have hereunto set our hands the twentieth day of February A.D. one thousand eight hundred and twenty nine.

John Spicer
Joshua Helligood

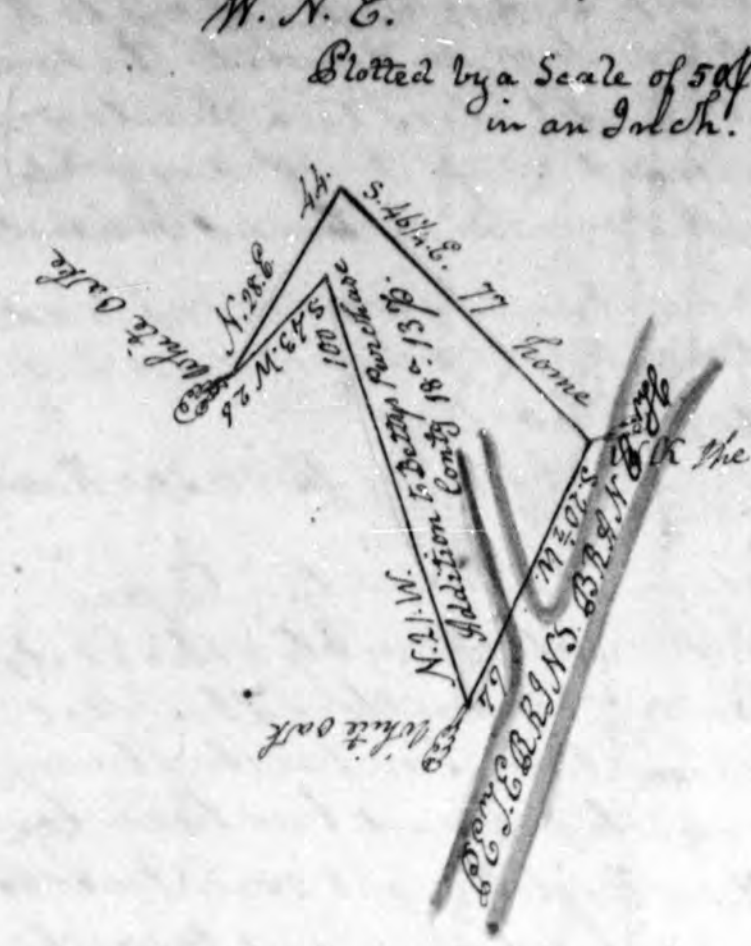
Treasury Office Dover 2^{mo} 28th 1839 Received of Zachariah Joseph Twenty four dollars and thirty seven & a half cents it being the caution money for the 48 3/4 acres of Land contained in the within recited Survey.

\$24.37 1/2

Recorded 5 March 1839.

E. Cowgill T. J. D.

28. Plot and Certificate of John Collins' Land called "Addition to Betty's Purchase" 18. 15. W. N. E. Plotted by a Scale of 50 ft. in an Inch. Sussex County ss: By Virtue of a Land Warrant from the Recorder of said County bearing date at George Town the 19th Day of October 1793 was granted to John Collins of said County for the purpose of surveying and locating for him a piece or parcel of Vacant Land in said County situate in Nanticoke hundred adjoining other land of said Collins called Betty's Purchase. In Pursuance of which I have surveyed for him the said John Collins at the place required a tract of Land called Addition to Betty's Purchase Beginning at a marked White oak the first Boundary of Betty's Purchase ss: standing on a ridge on the West side of Perkins Branch then runs South twenty and one half Degrees West sixty four ss: Binding with said branch to a White oak the first boundary of a tract of Land called Langdels Purchase then Binding with the same North twenty one Degrees West one hundred ss: then South forty three Degrees West twenty six ss: to White oak then North twenty eight Degrees East forty four ss: to the Beginning of the last line of said Betty's Purchase then Binding with ss: South forty six and one quarter degrees East seventy seven ss: home to the first Beginning Containing 18. 15. of Land surveyed the 10th Day of August 1805 for Richard's Shankland Esq Surveyor of said County. J. Levin Ricards Esq. Sussex County ss: I do certify that I have duly Examined the within Survey called "Addition to Betty's Purchase" survey for John Collins Containing Eighteen Ac. & 15 ss: and do approve thereof this 23rd of April 1826. M. Shankland. Exam. Sussex County ss: We the Subscribers Commissioners of Property for the County ss: In Pursuance of Certain powers vested in us by an Act of the General Assembly of the State of Delaware, entitled an act for opening and establishing a Land Office within this State and for the sale of all vacant and uncultivated Lands therein together with the supplement thereto do Certify that Doct John Cary be permitted to hold the within quantity of eighteen acres and fifteen perches of Land, the same being forfeited he paying into the Treasurer of this State fifty cents per acre for the same Given under our hands the Twelfth day of April A.D. 1826. John Spicer Joshua Helligood



Recd 15th Aug: 1825 of Doct John Cary Nine Dollars and five Cents for eighteen acres & fifteen perches Vacant Land at fifty cents per acre agreeable to the within certificate of Survey. Recorded 10th March 1839. M. W. Green T. J.

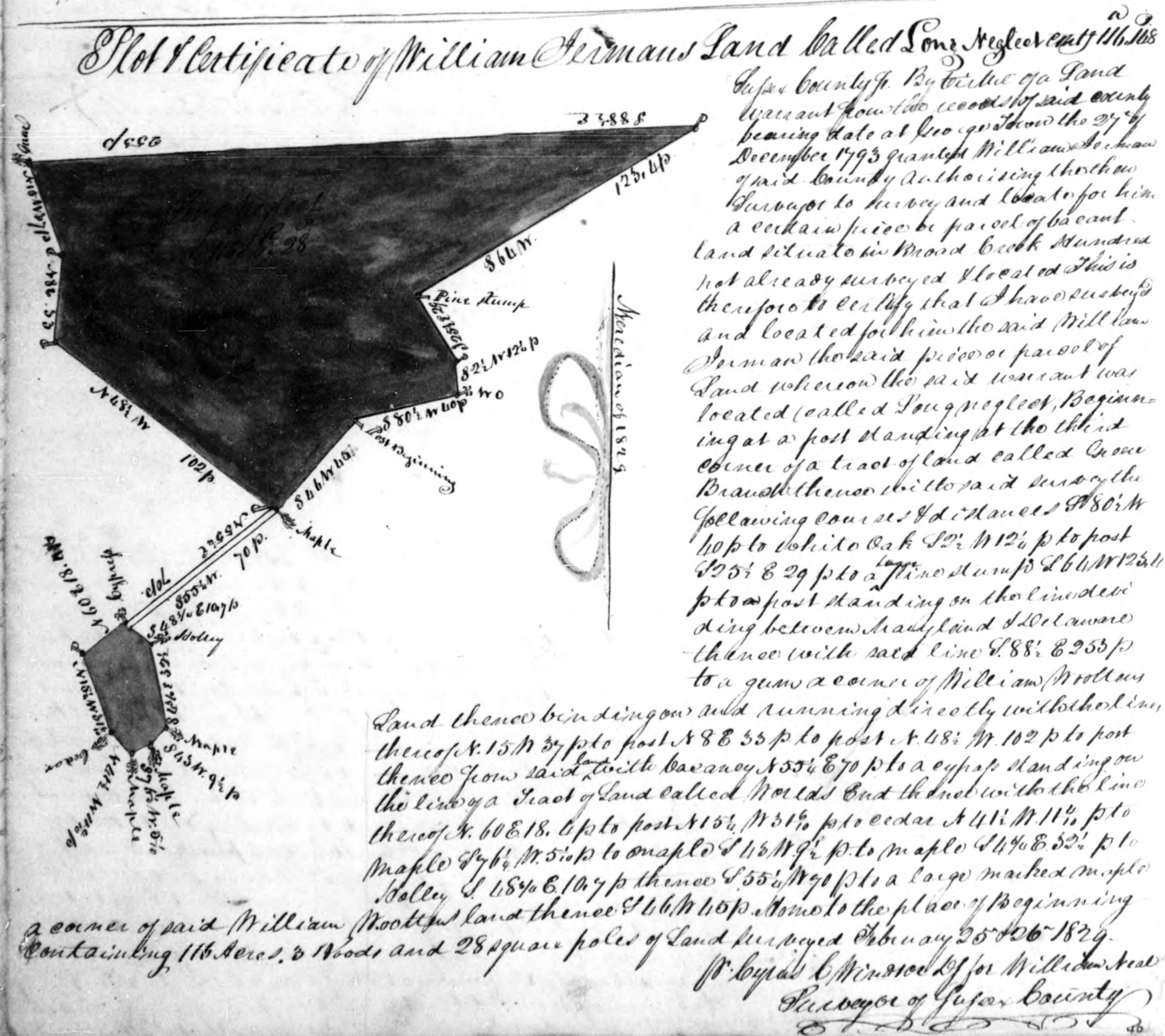
Plot & Certificate of John White Land called "Addition to Hogwings" 88. 23. 5. Sussex County ss: Whereas a Land Warrant from the Recorder of said County bearing date at George Town the 8th Day of October 1793 was granted to a certain Daniel Baker of said County and on the 7th Day of February 1829 was assigned over by Obad Baker Margaret Baker and Abby Baker being the heirs of the said Daniel Baker to Joshua Helligood and on the sixteenth day of February 1829 the said warrant was assigned over from the said Joshua Helligood to a certain John White merchant of Philadelphia authorizing and requesting me to survey & locate for him the said John White a piece or parcel of vacant land adjoining his other Lands in said County. In Pursuance of which I have surveyed and located for him the said John White a tract of Land called Addition to Hogwings lying and adjoining said White's other Lands in said County Beginning at a marked white oak the first boundary of said tract of Land called Hogwings and then running with the said John White's other Land.



29. S 55 E 37 p and South 75 p to a gum and S 97 W 30 p to the boundary of a tract of land called
 Coplin ridge and N 78 W 82 p and S 55 W 20 p thence N 27 p to the land South John Bay long
 from William L. Fitchman and wife and with the same S 30 E 39 p and N 18 E 130 p to a
 marked black elm in a swamp thence N 18 E 25 p to Betty Walker's land and with the same
 S 41 - 30 E 49 p to the first beginning containing Eighty eight acres two quarters
 twenty five square perches and 9/16 of a perch stated measure surveyed as of the 20th day of Feb
 1829. By William Neal Surveyor of Super. County to Major Benson Esq. General.
 Super. County. I do certify that I have duly examined the within survey called Add
 ition to "Hogrange" containing Eighty eight acres two quarters twenty five square perches and
 Eight hundredths of a perch and do approve thereof this 21st day of Feb 1829.
 Esq. fee paid 700 per Mr. Neal Esq.

Super. County. We the subscribers commissioners of property for the County of Super.
 in pursuance of certain powers vested in us by an act of the General Assembly of the State
 of Delaware entitled an act for opening and establishing a land office within this State
 and for the sale of all vacant and uncultivated lands therein together with the appur-
 tenances thereto do certify that John White to whom the within land has been legally
 transferred may be permitted to hold the within quantity of Eighty eight acres two quarters
 twenty five perches and sixty eight hundredths of a perch of land pursuant to within
 certificate of survey made in pursuance of the within recited warrant he paying into
 the Treasurer of this State fifty cents per acre for the same seven under our hands
 this 24th Feb 1829.
 Certificate to Mr. paid Joshua S. Ellegood

Treasury office Doce 3 Mo. 11 1829 Received of John White forty four Dollars and
 thirty two cents being the caution money for the 116 ac 105 p of land contained
 in the within recited survey
 \$44.3200
 E. Coughlin T. S. D.

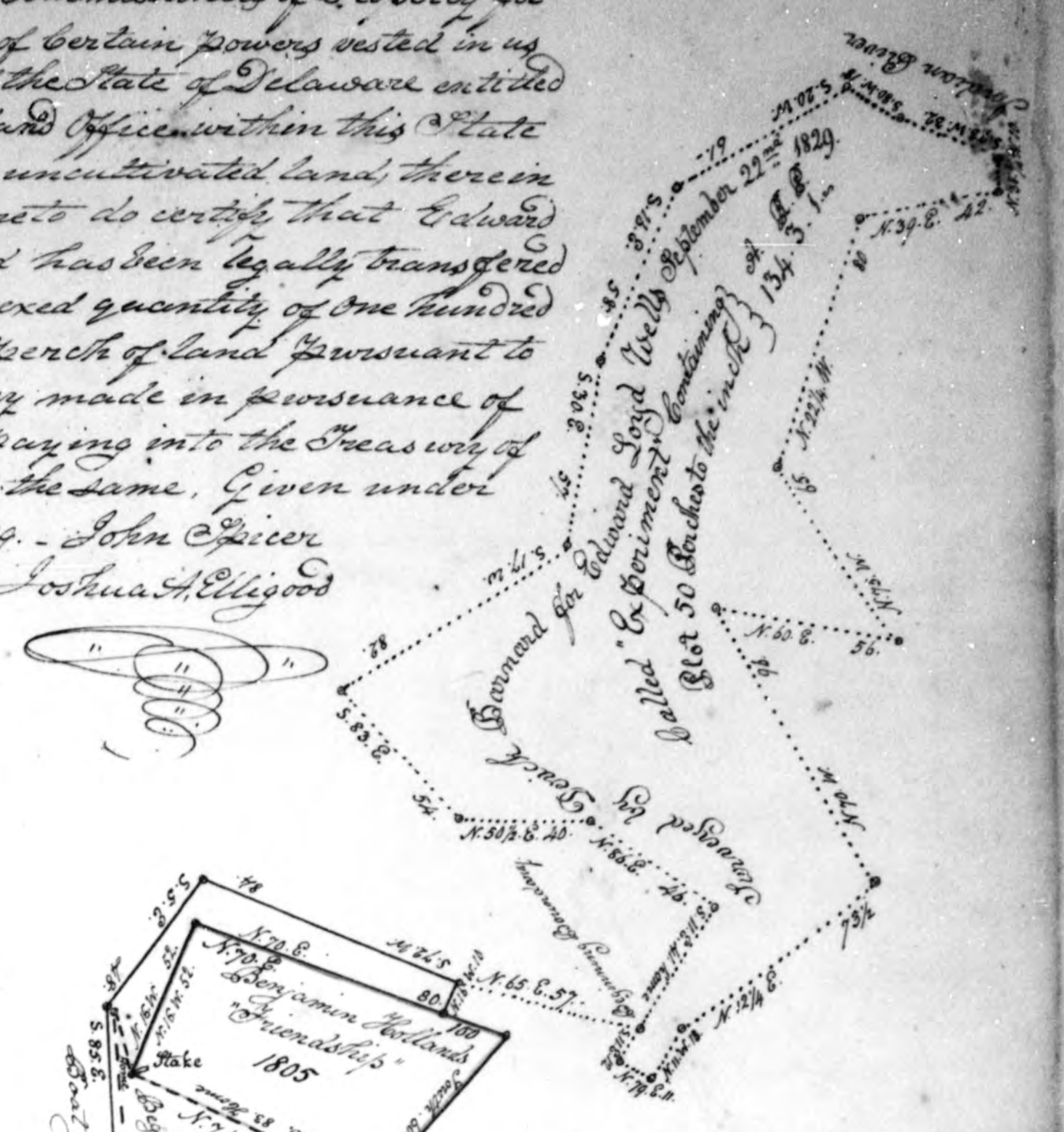


30 Super. County. I do certify that I have duly examined the within survey called Long
 Neglect containing one hundred and sixteen acres three rods and twenty eight
 perches and do approve thereof this 3rd March 1829.
 Super. County. We the subscribers commissioners of property for the County of Super.
 in pursuance of certain powers vested in us by an act of the General Assembly of the State of Delaware
 entitled an act for opening and establishing a land office within this State and for the
 sale of all vacant and uncultivated lands therein together with the appurtenances thereto
 do certify that John Mitchell of Richard be permitted to hold the within quantity
 of one hundred and sixteen acres three rods and twenty eight perches of land the
 warrant having been assigned to the said John Mitchell by Richard he paying into the
 State Treasury fifty cents per acre for the same seven under our hands this 3rd day of
 March 1829.
 John Spicer
 Joshua S. Ellegood

Treasury office 3 Mo. 11 1829 Received of John Mitchell of Richard fifty eight
 Dollars & forty six cents being the caution money for the 116 ac 105 p of land contained
 in the within recited survey - \$58.46
 E. Coughlin T. S. D.


Plot and Certificate of Edward Wells Land called "Experiment" Containing 134.2 Acres
 Sussex County N. J. We the Subscribers Commissioners of Property for the County of Sussex In Pursuance of certain Powers vested in us by an act of the General Assembly of the State of Delaware entitled an act for opening & establishing a Land Office within this State and for the sale of all vacant and uncultivated land therein together with the displacement thereto do certify that Edward Wells to whom the annexed land has been legally transferred may be permitted to hold the annexed quantity of one hundred thirty four acres three rods & one perch of land Pursuant to the annexed Certificate of Survey made in pursuance of the annexed recited Warrant he paying into the Treasury of this State fifty cents per acre for the same. Given under our hands this 24th September 1829. John Spicer
 Joshua H. Elligood

Received of Edward Wells October 3rd 1829
 the sum of \$100.00
 for the purchase of the above described land
 and thirty seven and a half rods being
 the entire survey for the 134.2 Acres & 1 Perch
 and contained in the above Certificate of Survey
 of 134.2 Acres
 E. Elligood Secy



Sussex County I do certify that I have
 State of Delaware duly examined the
 within Survey called "Experiment" contain-
 ing one hundred and thirty four acres,
 three rods and one Perch of Land,
 and do approve thereof this 24th day
 of September 1829.
 Major Benson Comr.

A List of a tract of Marsh
 Surveyed by DeWitt Edwards
 for Edward Wells Esq.
 September 22nd 1829 and also a plot
 of three contiguous tracts called
 "Friendship", "Partnership" and
 "Howard's Last Choice" to show their
 connection; The above tract of Marsh
 is called "Experiment" it com-
 mences at a Stake about 25 Paces from
 the East side of Boat Cut near Stra-
 turn Jacobs' salt works (a Stake being
 the beginning boundary of the other tracts)
 thence by a Traverse line N. 19. W. 54 P. 6.
 to the end of the 4th line of "Howard's Last
 Choice", thence with said 4th line reversed S.
 72. E. 84. Perches to the end thereof; thence
 N. 65. E. 57. P. 8. to the beginning boundary of the said
 "Tract of Marsh", thence along and with the new inter-
 mediate Survey called "Experiment" the following courses
 and distances viz. S. 11. E. 12. P. 8. thence N. 79. E. 11. P. 8. thence
 N. 11. W. 18. P. 8. thence S. 12. P. 8. thence N. 79. W. 55. P. 8. thence
 N. 65. E. 55. P. 8. thence S. 75. W. 55. P. 8. thence N. 22. W. 80. P. 8. thence
 N. 30. E. 21. P. 8. thence N. 38. P. 8. to Indian River. Thence
 with the River S. 72. W. 35. P. 8. and S. 61. W. 18. P. 8. thence S. 21.
 W. 51. P. 8. thence S. 16. P. 8. thence S. 32. E. 57. P. 8. thence S. 17.
 W. 82. P. 8. thence S. 55. E. 21. P. 8. thence N. 53. P. 8. thence N. 75.
 E. 6. P. 8. thence S. 11. E. 21. P. 8. Home, containing 134 Acres 3 Rods &
 1 Perch. In Pursuance of a Warrant granted by
 the Recorder on the Second day of April in the year of our Lord one thou-
 sand seven hundred and ninety four, and of the Independence of the U.
 S. of America the Eighteenth, unto William Hill Wells Esq. and by Transfer
 now become the Property of Edward Wells. I do hereby certify that I have Surveyed and
 called the said Warrant for the said Edward Wells on the above Piece or Parcel of vacant Land
 called "Experiment" containing as above certified this 22nd day of September 1829.
 Recorded within the 17th 1829 J. Barward Dep. Surveyor



Plot and Certificate of John Dirickson's Land called "Dirickson's Struggle" containing 200 acres.



Superior County Delaware State Whereas a land warrant was granted to Joseph Bold (son of Joseph) by the Recorder of Superior County, bearing date at Georgetown the twenty third day of October, in the year four hundred one thousand seven hundred and ninety three: and by a number of assignments, became the property of John Dirickson of the County aforesaid. In pursuance of the above said Land warrant, I have surveyed and located for said John Dirickson, a tract or parcel of vacant Land situated in Baltimore Hundred, County aforesaid called Dirickson's Struggle, bounded as follows (viz) Beginning at a marked white oak, being also the beginning boundary of a tract of Land surveyed for John Dargy called Partnership, thence along and with and upon the five following lines of Partnership's reversed, South seven degrees West thirty four poles, North seven degrees West one hundred poles, South twenty six poles, South fifty five degrees East thirty four poles to a gum, South seven degrees West, eighty one poles to a post, a corner of William W. Evans and Joseph Dargy's lands, thence along and with and upon William W. Evans's lines reversed, South sixty four degrees West thirty two poles, North fifty one and a quarter degrees West, sixty two poles, North seventy five and three quarters degrees West seventy poles to a Gum, North fifty three degrees West twenty eight poles, to a marked white oak, thence leaving said Evans's Land, North forty three and a half degrees West, eighty poles to a line of John Blogg's land called Turkey Trap Ridge, thence along and with and upon the lines of Turkey Trap Ridge reversed North fifty five and a quarter degrees East sixty one poles, North nine and a quarter degrees East twenty poles, North thirty nine and three quarters degrees West thirty two poles, North eighty one and three quarters degrees West forty poles, to a white oak, the Beginning Corner of Turkey Trap Ridge, thence with the same line thereof reversed South eighteen and three quarters degrees West fifty four poles, to a post in said same line and at a line of James & Wilkerson's Land, called Madras's Venture, thence with and upon the first line thereof, North twenty three and three quarters degrees West, thirty two poles to a Holly,

being also a corner of John Bennett's land, thence along with and upon the said Bennett's line North fifty three and one quarter degrees East thirty eight poles, South eighty one and three quarters degrees East fifty nine poles to a black Gum, North three quarters of a degree East one hundred and nineteen poles to a Gum, a corner of Handy Dirickson's & John Bennett's land, called William Richards Resurvey, thence along with and upon the said Dirickson's lines, the six following lines, South forty eight and a quarter degrees East thirty nine poles, North forty five and three quarters degrees East fourteen and a half poles, South eighty three degrees East twenty two poles, East seventy seven poles, South thirty six degrees East twenty nine poles, North seventy five degrees East fourteen poles to a white oak, a corner of Lemuel Wilkerson's called Maiden choice, thence with and upon the lines thereof South thirty degrees East, eleven poles, South ten poles, South fifty eight degrees East, fourteen poles, South twenty poles, South fifty degrees East twenty five poles to the second line of the said tract of John Dargy's, called Partnership, thence along with and upon the same, East one hundred and six poles, South nineteen degrees East, thirteen poles, to a corner of Maiden choice thence along and with and upon the four following lines, North seventy seven degrees East, seventy eight poles, North nineteen degrees West, twenty perches, East twenty seven perches, North sixty five degrees East, twenty one poles, to a Beach, thence South eighteen degrees East, one pole, to a Maple, a corner of the above said tract called Partnership, thence along and with and upon the eight following lines reversed, South fifty degrees West eighty poles to a Persimmon tree, thence West ten poles to a gum, North fifty four degrees West, thirteen poles to a Sycamore, thence North seventy eight degrees West, sixteen poles to a live oak, South seventy seven degrees West, twenty poles, North nineteen degrees West, thirteen poles, West one hundred and seventeen poles to a maple a corner of Partnership, thence South ten degrees East twelve poles, home to the beginning boundary, containing and now laid out for two hundred acres of Land, be the same more or less. Surveyed the twenty fourth day of October eighteen hundred and seventeen Land down by a Scale of 300' in an Arch of James Bennett. L.S.C. &c

Superior County I do certify, that I have duly examined the within survey called "Dirickson's Struggle" containing two hundred acres, and do approve thereof this 15th day of April 1820. Major Benson Examr.

Superior County We the Subscribers Commissioners of Property for this County do hereby certify, In pursuance of certain powers vested in us by an act of the General Assembly of the State of Delaware entitled an act for opening and establishing a Land Office within this State and for the sale of all vacant and uncultivated Land therein together with the Supplement thereto do certify that John Dirickson to whom the within Land has been legally transferred or permitted to hold the within quantity of two hundred acres of Land, pursuant to the within recited Survey made in pursuance of the within recited warrant he pays into the Treasurer of this State fifty cents per acre for the same. Given under our hands this eighteenth day of April one thousand eight hundred and twenty six 1826.

J. Handy

Commissioners fees \$1.50

Wm. Maples
John Spicer

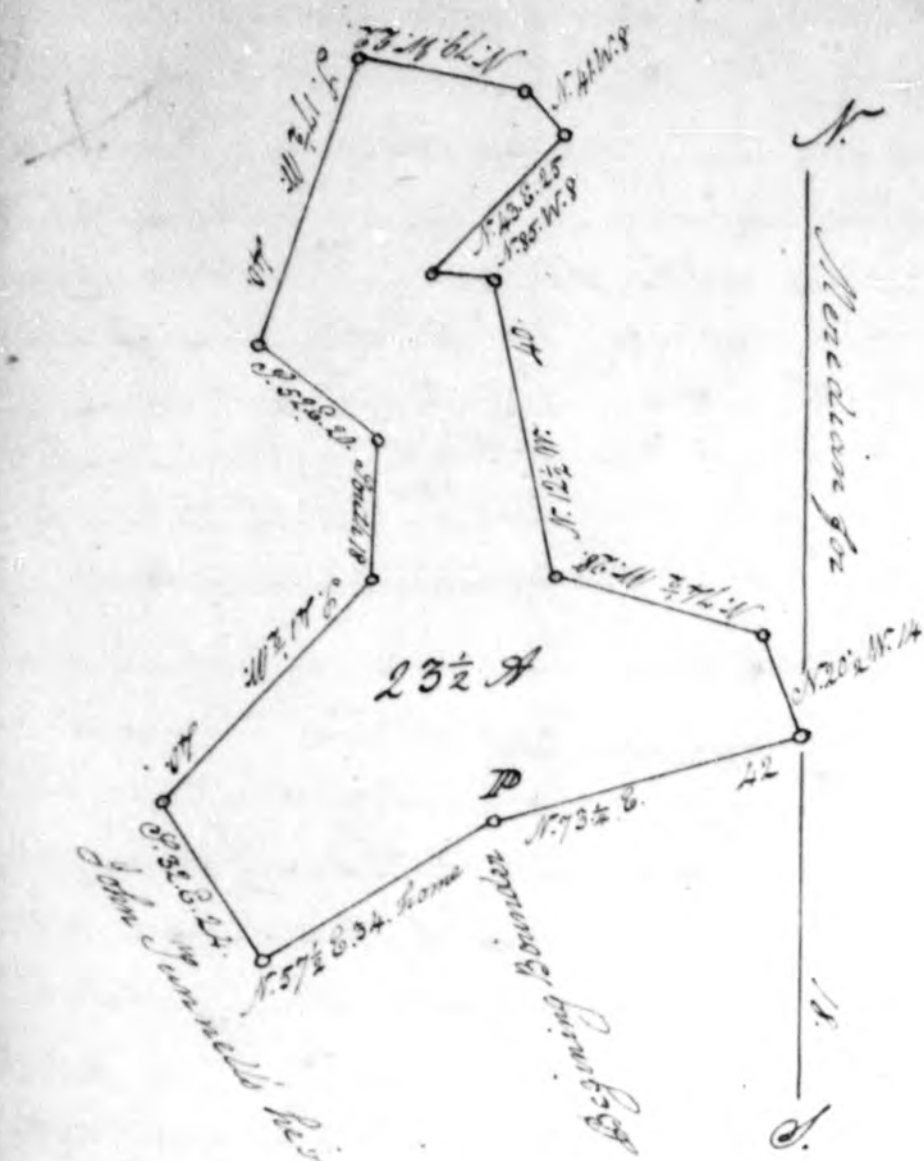
Treasurer's Office Dover 5th Mo. 4. 1826
Received of John Dirickson the sum of one hundred Dollars it being the caution money on the within Survey.

Dollars 100.00

E. Cogswell, Treasurer
of the State of Delaware

Recorded March 4th 1826

Plot and Certificate of Lemuel Williams' Land called "Good Luck."



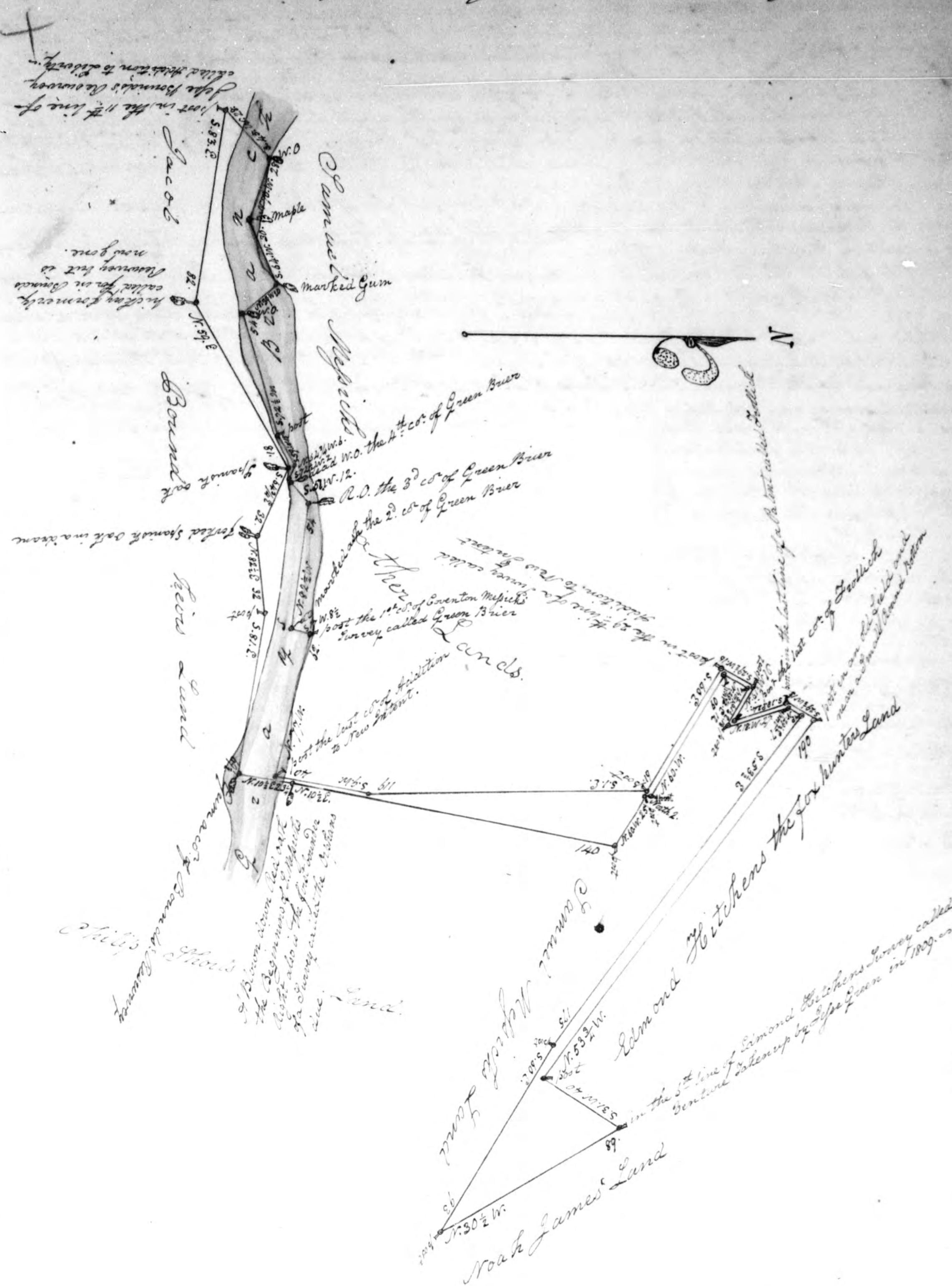
In Pursuance of a Land Warrant Granted to Mr. the Rogers dated at George Town the eighteenth day of July seventeen hundred and ninety seven & by virtue of sundry Assignments became vested in Lemuel Williams of Sussex County. I do certify that I have surveyed for the use of him the said Lemuel Williams a piece of parcel of Land situate in Brunswick Hundred & County of said now called "Good Luck." Beginning at the Beginning Boundary of a tract of Land called "Beaver Neck" standing at a place called "Boundary Point" thence running North seventy three & one quarter degrees East forty two poles to the water side thence with the water & rivers edge North twenty & one half degrees West four hundred North seventy four & one half degrees West twenty

eight poles, North twelve and one half degrees West forty poles, North eighty five degrees West eight poles, North forty three degrees East twenty five poles, North forty one degrees West eight poles, North seventy nine degrees West twenty two poles, South seventeen & one half degrees West forty poles, South fifty two degrees East twenty poles, due South eighteen poles, South forty one & one quarter degrees West forty poles, South thirty two degrees East twenty four poles to John Tunnell's heirs Land & from thence North fifty seven & one half degrees East thirty four poles to the first place of Beginning containing of twenty three & one half acres of Land. Surveyed the twenty six day of October A.D. 1830. By order of John H. Burton S. S. C. Laid down by a Seal of 30 1/2. Inch J. James Bennett D.C. Super County Delaware State Surveyor that I have duly examined the within survey called "Good Luck" containing twenty three and a half acres, and do approve thereof this 24th day of October 1830. John Burton Com. Super County J. We the Subscribers Commissioners of Property for the County of Sussex in pursuance of certain powers vested in us by an act of the General Assembly of the State of Delaware entitled an act for opening and establishing a Land Office within this State and for the Sale of all vacant & uncultivated Lands therein together with the Supplement thereto do certify that Lemuel Williams to whom the within Land has been legally transferred may be permitted to hold the within quantity of twenty three and a half acres of Land pursuant to the within certificate of Survey made in pursuance of the within recited Warrant by J. James Bennett the Treasurer of this State fifty cents per acre for the same Given under our Seal the 12th April 1830. John Spencer p. Wm. Napier p. Joshua A. Elligood p. Certified Recd April 16th 1830 of Lemuel Williams by the hand of J. H. Loring the sum of Eleven Dollars and Seventy five cents for the twenty three and a half acres of vacant land mentioned in the foregoing Certificate, And at the same time the further sum of Fifty cents being the State Treasurers fee. C. P. Comings State Treasurer.

\$11 = 75/100
\$12 = 25/100

Recorded 17th April 1830.

Plot and Certificate of Saml. Nephicks' land call'd "I. Nephicks Right."



Super County Whereas a Land Warrant was Granted by the Governor of said County in the State of Delaware Jonathan Wooten of Little Back hundred and County of said County dated the first day of April in the year of our Lord one thousand seven hundred and ninety four Number nine hundred and eighty five directed to Rhoads Frankland who was Surveyor of said County at the time the said Warrant was Granted Authorizing and requiring the said Surveyor to Survey and locate or cause to be Surveyed and located for him the said Jonathan Wooten any quantity of vacant and unappropriated lands not to exceed two hundred acres and the said Warrant having not yet been executed and has become the property and in the possession of Samuel Nephick I do certify that in obedience thereto and at the Request of him the said Samuel Nephick I have Surveyed and

39.
Treasurer Office 1st Mo. 14 1830. Received of John Williams son of Littleton, Twenty one dollars and ten cents being the caution money for the 33rd of Land contained in the within recited Survey

See 50 cents

E. Corogill T. C. D.


It appears that the above sum of Twenty one dollars and ten cents was paid by E. Moore and that the above receipt ought to have been in the name of the said E. Moore instead of John Williams as it was written at the time by direction

Recorded 18th May 1830.

E. Corogill T. C. D.

Plot and Certificate of Derick Barnard's Land called "Woodland" contg 33rd of Land. In pursuance of a Warrant granted by the Recorder of Upper County and State of Delaware on the seventh day of March in the Year of our Lord 1794 unto William Innes and so on. Now become the property of Derick Barnard. I do hereby certify that I have surveyed and located the said Warrant for the said D. Barnard on the annexed piece or parcel of vacant land called "Woodland" containing as there certified. This 22nd day of May 1830.

Joseph S. Barnard D. C.



"Woodland" Thence with the reversed courses and along the lines of Cedar Grove N 10° E 32.2.6. S 53.2.22.6. N 1° E 66.6.6. to a Walnut tree the beginning boundary of Cedar Grove thence S 58.10.2.5.6. to the end of the third line of Cedar Grove thence with said line N 53.10.40.6. to the end of the second line of Cedar Grove thence with said line N 48.2.5.5.6. till it is intersected by that part of Conquest sold to J. Long & Co. thence with said line of Conquest N 60.2.6. to S 2.2.6. to a corner of Cedar Grove thence with Cedar Grove S 16.2.11.7.3.5.6. home containing 38 Acres and 28 Perches. May 22nd 1830.

Joseph S. Barnard D. C.

Upper County I do certify, that I have duly examined the within survey called "Woodland" containing thirty eight acres and twenty eight perches, and do approve thereof the 2nd day of May 1830.

Major Benson Esq.

Upper County. We the Subscribers, Commissioners of Property for the County now said, in pursuance of certain powers vested in us by an Act of the General Assembly

40.
of the State of Delaware entitled an Act for opening and establishing a Land office within this State for the sale of all vacant & uncultivated lands therein, together with the Supplement thereto do certify that Derick Barnard be permitted to hold the quantity of thirty eight acres and twenty eight perches of Land pursuant to the within recited survey made in pursuance of the within recited Warrant he pays into the Treasury of this State fifty cents per acre for the same. Given under our hand the first day of June one thousand eight hundred and thirty. John Peirce, p. Wm. Maples.
Dec. July 10th 1830 of Derick Barnard Esq. in a check on the Branch of the Farmers Bank of the State of Delaware at George Town, the sum of Ten ten Dollars and ten cents for thirty eight acres and twenty eight perches of vacant Land in Upper County agreeable to the within Plot and Certificate of Survey at fifty cents per acre. and at the same time the further sum of fifty cents being the State Treasurer's fee. \$19.10 for 38 acres & 28 Perches of Land.

50 State Treasurers Fee

C. B. Comegys State Treasurer

\$19.60

Recorded July 13th 1830.

Plot and Certificate of J. A. Harris' Land called "Harris's Addition" contg 132 acres. Upper County By virtue of a Land Delaware State Warrant granted by the Recorder of said County unto James Chamberlin of said County, bearing date the 5th day of March one thousand seven

hundred and ninety four and by a number of transfers become the property of James A. Harris; And accordingly more surveyed and located for said James A. Harris a piece or parcel of vacant Land situated in and being in Dagsborough Hundred and County of said County, bounded as followeth. Beginning at a Cypress stump standing at the beginning of the seventh line of a tract of land called "Willey's Double" thence along and with and upon the lines thereof the following courses, South fifty eight degrees and a quarter West fourteen perches. North sixty nine degrees and three quarters West ten perches. South thirty three degrees and a quarter West eighteen perches. South eighty four degrees and a quarter West eight perches to a white oak South sixteen degrees and a quarter perches to a white oak. North eighty degrees and three quarters East six perches. South sixty eight degrees and three quarters East forty five perches. South five degrees and a quarter West nineteen perches. South seventy two degrees and a quarter West forty perches. South fifty nine degrees and a quarter West twenty perches. North sixty one degrees and three quarters West thirty two perches. North nine degrees and a quarter East twenty perches. North seventy one degrees and three quarters West eighty one perches. North forty four degrees and three quarters West fifteen perches to John Willey's line, thence with the same North fifty one degrees East five perches. North sixty five degrees East eighty three perches. North one degree West four perches. North eighty nine degrees East one hundred and nineteen perches home to the beginning boundary. Containing forty three acres of land (clear of elder surveys more or less) called Harris's Addition surveyed the seventeenth day of May eighteen hundred and thirty, by order of William Peck Surveyor of Upper County State of Delaware.

For James Bennett D. C. County of

Superior County, I do certify that I have duly examined the within Survey called Harris's Addition, containing forty three acres, and do approve thereof the 18th day of May 1830.

Major Benson Exam^r.

Superior County, We the Subscribers, Commissioners of Property for the County of Superior in pursuance of certain powers vested in us by an Act of the General Assembly of the State of Delaware entitled an act for opening & establishing a land office within this State and for the sale of all vacant & uncultivated lands therein together with the supplement thereto do certify that James S. Harris is permitted to hold the quantity of forty three acres of Land pursuant to the within recited Survey made in pursuance of the within recited Warrant he paying into the Treasury of this State fifty cents per acre for the same, Given under our hands the 17th day of June in the year of our Lord one thousand eight hundred and thirty. John Spicer

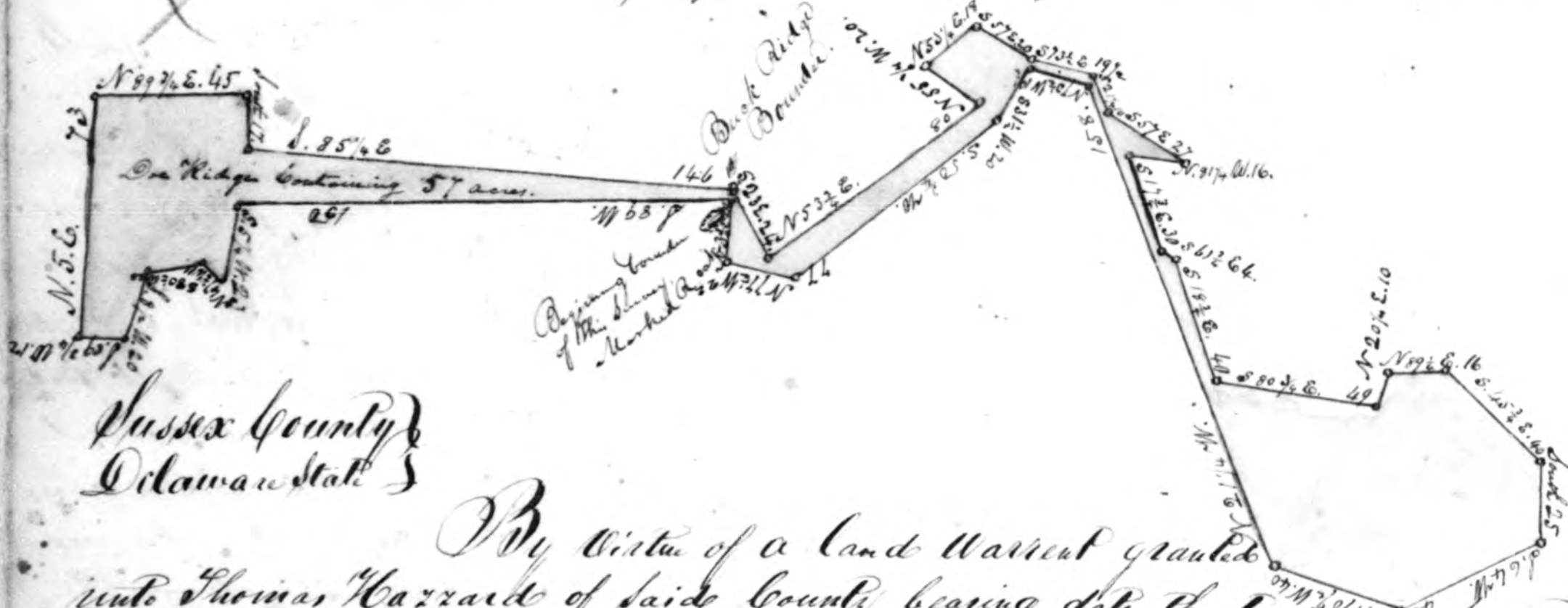
Joshua Hilligood

Wm. Daples

Rec^d July 10th 1830 of M^r James S. Harris the sum of Twenty one Dollars and fifty cents for forty three acres of vacant Land in Superior County agreeable to the within Plot and Certificate of Survey, at fifty cents per acre, and at the same time the further sum of fifty cents, being the State Treasurers Fee. C. B. Comegys State Treasurer

\$21.50 for 43 acres at 50 cents
50 State Treasurers Fee
\$22.00
Recorded July 13th 1830

Plot and Survey of John Dazey Sen^r's Land, called "Dee Ridge".



Superior County
Delaware State

By virtue of a Land Warrant granted into Thomas Hazard of said County bearing date the first day of March, one thousand seven hundred and ninety four, and by a number of transfers, became the property of John Dazey Sen^r of Baltimore hundred and county of Howard. And accordingly have surveyed and located for said John Dazey a tract or parcel of vacant Land called Dee Ridge, situated lying and being in the hundred and county aforesaid and in a neck called Muddy Creek, adjoining the said Dazey's other Land, and the Lands of Ebe Waller, Doct Samuel Hall and others, bounded as followeth, Beginning at a marked Red Oak, standing twenty two links to the southward of a White Oak, the Beginning Boundary of a Tract of Land called Buck Ridge belonging to the heirs of Capt John Tammell, thence running from said red Oak, South Eighty nine degrees West one hundred and fifty paces, to the beginning of the Home line of Buck Ridge, thence along and with the third line of Buck Ridge toward South fifty five and a quarter degrees West, twenty three paces to the third line of a tract called Timber Ridge, thence along and with the said line, North fifty seven and a half degrees West, eleven paces, to the beginning of the said third line, thence along and with the second line of Timber Ridge

reversed, South eighty and a half degrees West twenty paces to a White Oak, thence South Eight and a half degrees West twenty paces to a marked White Oak, the beginning boundary of Timber Ridge, thence South, eighty nine and three quarters degrees West, twelve paces to a line of Doct Samuel Hall's Land, thence along and with the said North fifty degrees East twenty three paces to a line of a Tract of Land called Bear Trap Ridge, thence along and with the said North eighty nine and three quarters degrees East fifty five paces to a corner of a Tract of Land called Conclusion, thence along and with the six following lines of Conclusion reversed, South seventeen paces to a small marked Iron Oak, South Eighty five, and a quarter degrees East, one hundred and fifty six paces, to Buck Ridge boundary, South twenty three degrees East, twenty four paces, North fifty three, and a quarter degrees East Eighty paces, North fifty five and three quarters degrees West, twenty paces, to a marked Red Oak near an Old Road, thence North fifty three and a quarter degrees East, eighteen paces, to a marked Oak a corner of a tract of land called Preparation, thence, with a line thereof reversed, South fifty seven degrees East twenty paces, to a post near the beginning boundary of James Mays Land, thence along and with the home line thereof reversed South twenty three and a half degrees East nineteen and a half paces to a post in Thomas Dazey's field, South twenty one and a quarter degrees East ten paces, South fifty seven degrees East twenty seven paces, North eighty one and a quarter degrees West, sixteen paces with Thomas Dazey's line, South seventeen, and three quarters degrees East thirty paces, South Sixty one and three quarters degrees East forty paces, South Eighteen and three quarters degrees East forty paces, South eight and three quarters degrees East forty two paces to a corner of a Tract of Land called Beauty, thence with the line thereof reversed, North twenty and a quarter degrees East ten paces, North eighty nine and a quarter degrees East, sixteen paces, South forty five and three quarters degrees East forty paces, thence leaving the line of Beauty aforesaid, and along and with the line of other tracts, called Buck Ridge and Timber Land, South West, five paces, South Sixty four degrees West, forty six paces to James Mays Land, thence along and with his line, North seventy and a half degrees West fifty paces, to the first east corner of James Mays Land thence along and with the line thereof, North twenty one and a quarter degrees West one hundred and fifty eight paces, North seventy three and a half degrees West nineteen and a half paces to a pine stump, the beginning boundary of akes Land, thence along and with akes line, South thirty one and a half degrees West, twenty paces to a post by akes pond, where it now stands, thence South fifty and three quarters degrees West, twenty seven paces, to a post, thence North seventy seven and a quarter degrees West twenty six paces to the first line of Buck Ridge aforesaid, thence North three and three quarters degrees East, twenty paces, home to the beginning boundary containing and now laid out for fifty seven acres of Land more or less. Surveyed the eighteenth day of December, Eighteen hundred and twenty nine.

By Order of William Neal Esq. Surveyor General of Superior County.

P. D. Barnard D^r S. County.

Superior County, I do certify that I have duly examined, the within Survey called Dee Ridge containing fifty seven acres, and do approve thereof the 27th day of December 1829.

Major Benson Exam^r.

40. Superior County We the subscribers, commissioners of property for the County aforesaid, in pursuance of certain powers, vested in us, by an Act of the General Assembly of the State of Delaware, entitled an Act for opening, and establishing, a land Office within this State, and for the sale of all vacant, and unencumbered lands therein, together with the Supplement thereto, do Certify that John Dargy, be permitted to hold the quantity of Fifty seven Acres of Land, pursuant to the within recited Survey, made in pursuance of the within recited Warrant he paying into the Treasury of this State Fifty cents per Acre for the same, Given Under Our hands the Thirty first day of May One thousand Eight hundred and thirty. 1830.

John Spicer,
Wm D Waples,
Joshua Ellingsworth.

Received August 5. 1830. of Mr. John Dacey by the hands of E. A. Caring Esq:
the sum of Twenty Eight dollars, and 50^{cts} cents, for 50^{ac} acres of vacant
Land in Taylor County, agreeably to the written plot and certificate of survey.
\$ 28.50
50 Treasury Fee
\$ 29.00
Recorded August 5. 1830.

Plot and Certificate of Grantman Bell's land sold. Arizona cont. 172, 173.

State of Delaware }
Superior County ss. }

By virtue of a Land Warrant
granted by the Recorder of
Deeds for the County of Suffolk
aforesaid, to a Certain, Abi-
raham Betts Junr. directed,
to Reads Shankland Esquire
the then Surveyor of said
County bearing date at
Salem the thirtieth day
of April in the Year of Our Lord
one Thousand seven hundred and
twenty four, and recorded in the
Recorder's office for the
County aforesaid in
Warrant Libro R. M. 27
17. folio. 258 which said
Warrant so granted as
aforesaid has by the said
Abraham Betts been duly
assigned under hand and
seal to his son Jonathan Betts his heirs and assigns &c. I have sur-
veyed and laid out to the said Jonathan Betts, a Certain piece
of land, not before surveyed and located, situated in
Little Creek and Broad Creek Hundreds of the County aforesaid
located and bounded as follows viz: Beginning at a

post in the place of a Hickory the beginning boundary of a tract of land now in the possession of Abraham Bates called Mount Pleasant, thence with the Home or Closing line of said tract reversed North twenty five and a half degrees West, one hundred and two perches, to a post another corner of said tract, thence North three degrees West three quarters of a perch to a marked sweet gum sapling, a corner of a Survey formerly granted to Lowder Hearn, now in the possession of George Hearn called Snow-Back: thence with the line of said last mentioned Survey, South Forty nine and three quarters degrees East thirty five and two tenths perches to a marked hickory sapling, thence North Eighty nine degrees East fifty two perches to a post on the East side of the public road dividing between Little Creek and Broad Creek thence North Eighty three and a quarter degrees East eighty and nine tenths perches to a line of a Survey called Hickory Ridge now in possession of William Jones, being the second line of said Survey, thence with the same reversed, South twenty five degrees East, seventeen and two tenths perches to a post, thence South nineteen degrees West Eighty one and a half perches, to a large marked white oak, the beginning boundary of Hickory Ridge Standing on and a half perches, due north from a bridge on the public road, called the head of Potomack, thence with said Survey reversing the Courses, South Forty Eight and three quarters degrees East nine perches, thence South, five and three quarters degrees West, Eighty five and one quarter perches, to the line of the State of Maryland and State of Delaware, called the West line, thence with said State line, South Eighty nine and three quarters degrees West one hundred and fifty one perches, to a post, thence North Forty degrees West ten perches, to two wild Currant bushes, thence North Sixty degrees West Eighty two and four tenths perches to a post, and marked pine sapling in the first line of Mount Pleasant before mentioned thence thence with, North Sixty seven and three quarters degrees East, one hundred and forty six perches, home to the place of beginning, and containing one hundred and twenty five Acres, and seventy Eight square perches, gross measured, and one hundred and sixty four Acres, and Eighty Eight square perches, after allowing six Acres out one hundred and Six for road &c. and called Adzocoche, Surveyed the second day of September in the Year of our Lord, 1830. And of the Independence of the United States of North America the 55th

By order of William Neil Esq.

Superior County W.

George R. Fisher Dep^y Sec^y

I do Certify that I have duly examined the
within Survey Called "Adzeconna", containing one hundred and seventy five
acres and Twenty Eight Perches, and do approve thereof, this 9th day
of September, 1830. Major Benson Esq^r

18
Tupper County, St. We the subscribers, commissioners, of property, for the
County aforesaid, In pursuance of certain powers, vested in us, by

45
an act of the General Assembly of the State of Delaware, entitled an
act for opening and establishing a land office within this state
and for the sale of all vacant and uncultivated land therein to-
gether with the Supplement thereto, do certify that Jonathan Betts
to whom the within mentioned warrant has been duly assigned be per-
mitted to hold the within quantity of one hundred and seventy five acres
and seventy eight perches, of land pursuant to the within recited
survey, made in pursuance of the within recited warrant he pay-
ing into the Treasury of this State, Fifty cents per acre for the same
Given under our hands this fourteenth day of September A.D.
1830.

Map and Certificate of James Thompson's Land called "Thompson's Dotted."
 Superior County, W. Whereas a land
 Warrant from the Recorder of the
 County of Superior, bearing date at
 Sungetown the 31st day of June
 anno Dom. 1794
 Granted to Jonathan Dickinson
 (Son of Samuel) and
 by him assigned
 to Hendal Balcon who assigned the same to
 John H. Burton, who assigned the same to James
 Thompson & Francis Newble, In obedience
 thereto I have executed the aforesaid Warrant
 in behalf of the said James Thompson
 and Francis Newble on a piece
 Hundred County of Superior called "Thompson's
 Dotted" at a first standing in James Thompson's field, between his house
 and a road leading from Milesborough to Laurel Town, being the 2nd
 corner of a survey called "Second Chance" with the 1st corner of Second Chance
 then a binding with these lines of the same N. 47. W. 80 p. S. 76 W. 100 p.
 S. 53. W. 80 p. N. 5. E. 25 to the 6th corner of Two Brothers, then a binding with
 three lines of the same N. 58 E. 52 p. N. 15 E. 56 p. S. 66 E. 93 p. S. 21 W. 62 p. N. 52 W. 90 p.
 S. 49 W. 64 p. N. 23 W. 15 p. N. 48 E. 60 p. Home containing 30th Acres of land
 Surveyed the 15th day of Sep. Anno Domini 1809. By Order of Wheeler, Clark & Land
 Esq. Surveyor of Superior County.
 J. H. Burton

46
and establishing a land office within this State and for the sale of all vacant and
uncultivated Land therein, together with the Supplement thereto, do certify that
James Thompson be permitted to hold the within quantity of thirty two acres of
Land pursuant to the within Recited survey made in pursuance of the within
Warrant he paying into the Treasury of this State fifty cents per Acre for the
same. Given under our hands this Fourteenth day of September, A.D. 1831.
John Price, Clerk of the Court.
Nathan Hallerood.

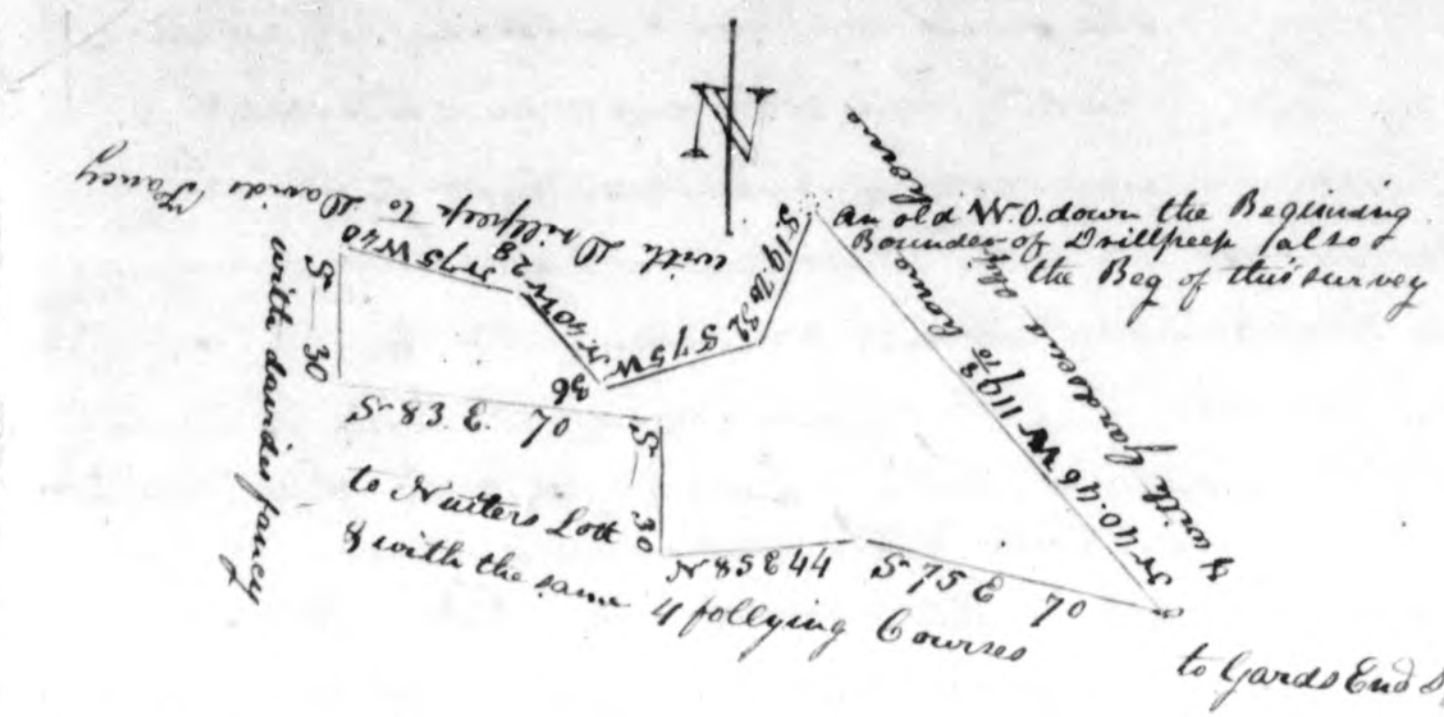
[illegible]

47. Boreased South forty seven and a quarter degrees West thirty eight and a half perches to the south line of a tract of land called Bears Luck thence across Bears Luck South one and a half degrees West one hundred and ninety six perches to the fourth corner of a tract of Land.



50. Recd. August the 7th 1822 of Wth Robert Barr the sum of nineteen d^{rs}. and fifty cents for the thirty nine acres of vacant Land at fifty cents p^r acre agreeably to the within plat and certificate of Survey -
 \$19.50 for 39 Acres of Land @ 50 cts p^r acre -
 "50 - " State Treasury for paid at same time }
 \$20.00
 Recorded December 14th 1830.

Plot & Certificate of Edw Richards land cal^d "Middle tract" con^tg 35 3/4 acres.



Superior County Sth 3 By virtue of a Proprietaries Warrant granted out of the Philadelphia Land Office to William Bolk of North West Fork hundred and County a^{ft} bearing date the third day of June one thousand seven hundred and seventy six and on the 29th day of June 1784 was legally assigned over from the said William Bolk to a certain Caleb Kutter it being located to

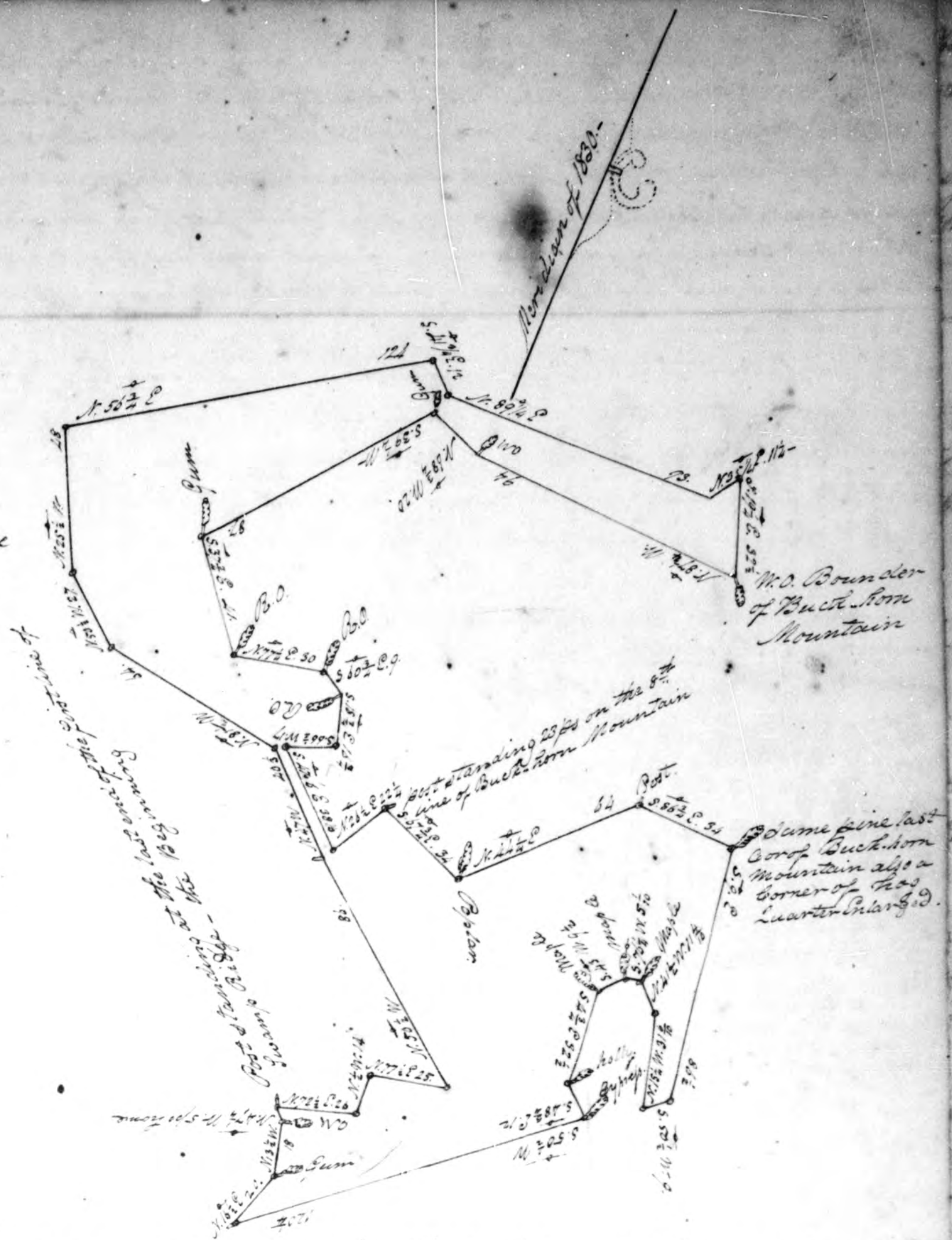
and between lands owned at that time by the said Caleb Kutter called Drillpup and Natters Lott and the said Caleb Kutter during and bearing issue two children Samuel Kutter and Abby Kutter and since the death of the said Caleb Kutter a certain David Richards purchased at Sheriffs sale all the rights of the said Caleb Kutters lands reference being had to the records will more fully and at large appear and since the purchase the said David Richards died intestate leaving issue one child Edward Richards, and now to wit I hereby certify that I have in virtue of said warrant and the assignment thereon surveyed and located at the place so required for and in the name of him the said Edward Richards a tract of land called Middle tract lying and being in North West Fork hundred and County a^{ft} Beginning at an old white Oak down the first boundary of the tract of Land called Drillpup and thence runs with said tract S 19 W 32 p and S 75 W 36 p and N 40 W 28 p and N 75 W 40 p to Land called Davids fancy then S 30 p to Land called Natters Lott then running and binding with Natters Lott the four following courses and distances S 83 1/2 E 70 p and S 30 p and N 85 1/4 E 40 p and S 75 1/2 E 40 p to Land called Gards End Ship and with the same N 40 46 W 19 p home to the first Beginning containing 35 3/4 acres an allowance of 6 p^r cont survey of this 22nd day of May 1824 by William Neal, S. D. County... Super County Sth 3. I do Certify that I have duly examined the above survey called "Middle tract" containing thirty five and three quarters acres, and do approve thereof this 30th day of December 1830. Super County Sth 3.

We the Subscribers Commissioners of property for the County a^{ft} In pursuance of certain powers vested in us by an act of the General assembly of the State of Delaware entitled an act for opening and establishing a Land Office within this State and for the sale of all vacant and uncultivated lands therein together with the supplement thereto do certify that Edward Richards within name a may be permitted to hold the within mentioned thirty five and three quarters acres of Land pursuant to the within Certificate of survey made in pursuance of the within warrant he paying into the treasury of this State at the rate of fourteen dollars per hundred acres the same. In testimony whereof we have hereto set our hands this twenty eighth day of February one thousand eight hundred and thirty one. John Spicer... Joshua A. Ellgood. March 21st 1831 of Wth Edward Richards by the hand of G. A. Turing to^g the sum of five dollars and one half cent for thirty five acres and three fourths of an acre of vacant Land in Superior County agreeably to the foregoing plat and Certificate of survey at fourteen cents p^r acre. C. D. County! State Treasurer. Paid \$ 5.50
 Recorded April the 12th 1831

Plot and Certificate of German Town's land called "Trinity's last discovery" containing 100 Acres
 Super County Jt. Whereas a Land warrant from the records of said County bearing date above
 signed on the fourteenth day of November in the year of our Lord one thousand seven hundred
 and ninety three 1793 was granted unto a certain Abalom Warren of said County and the
 rising and Requiring me to survey and locate for him the said Abalom Warren his
 heirs or assigns a piece or parcel of vacant and in part cleared and improved land
 Situate lying and being in Center Creek Hundred in said County and whereas the said
 Abalom Warren did on the sixteenth day of October in the year of our Lord one thousand
 eight hundred and two assign and transfer the said warrant as appears by an inveni-
 ment thereon written unto a certain Seth Griffith and whereas since the death of the
 said Seth Griffith his widow Nancy Griffith surviving Administrator of the said Seth
 Griffith (deceased) assigned and transferred the said warrant unto a certain German
 Town of said County as appears by an indorsement thereon written dated the tenth day of
 November one thousand eight hundred and thirty. But upon tracing the line of the said
 warrant the said warrant was located there appeared to me no vacancy found. Now in or-
 dinance of the said warrant together with the authority of the assignments thereon indorsed
 do hereby certify that on the twelfth day of November in the year of our Lord one thousand
 eight hundred and thirty Surveyed and located for the use of the said German Town
 a piece or parcel of vacant and in part cleared and improved Land Situate lying and
 being in Forest Creek Hundred in the County of Essex and said Trinity's last discovery
 bounded as follows to wit: Beginning at a post standing at the East end of the
 first line of a tract of Land called Swamp Ridge and from thence running with the line
 of said tract called Swamp Ridge North seventy two and a half degrees East twenty six perches
 North one half degree West fourteen perches North seventy seven and a half degrees East
 twenty five perches North fifty and a half degrees West eight six perches to a post fifth cor-
 ner of said tract called Swamp Ridge thence across said tract North forty seven degrees
 West forty and a half perches to the eighth corner of Swamp Ridge thence with three
 lines of the same North eighty one and a half degrees West sixty four perches North fifty
 and a half degrees West twenty seven perches North twenty five and a half degrees West
 forty eight perches to a corner of a deed from Elizabeth Wilson, Solomon Wilson, Solomon
 and Emily his wife to William Carron dated the second day of October eighteen hundred and
 sixteen thence with the north line of said deed North fifty six and three quarter
 degrees East one hundred and twenty four perches to a line of a tract of land called
 Piney Swamp thence with the same South forty one and three quarter degrees East twelve
 perches to a corner of Piney Swamp thence with the same North eighty nine and a quar-
 ter degrees East ninety three perches North thirty five and a quarter degrees East seven
 and a quarter perches to a line of a tract of land called hog quarter enlarged thence with
 the same South nineteen and a quarter degrees East thirty two and a half perches to a
 white oak the first beginning boundary of a tract of land called buck horn mountain thence
 with seven of the first lines of said tract called buck horn mountain North eighty seven and
 a quarter degrees West ninety four perches to a white oak North sixty eight and three quarter
 degrees West twenty perches to a Gum South thirty nine and a quarter degrees West eight seven
 perches to a Gum South thirty seven and three quarter degrees East forty one perches to a
 oak North seventy seven and a quarter degrees East thirty perches to a Red oak South sixty and
 a quarter degrees East nine perches to a Red oak South eighteen and three quarter degrees East
 sixteen and three quarter perches to the seventh corner of a tract of land called Swamp
 Ridge thence with the same South sixty six and a half degrees West seventeen perches thence
 across Swamp Ridge South forty seven degrees and six minutes East thirty eight and a third
 perches to the sixth line of Swamp Ridge thence with the same North twenty six and a half
 degrees East twenty two and a quarter perches to the eighth line of said tract called buck horn
 Mountain thence with the said tract South six seven and three quarter degrees East thirty

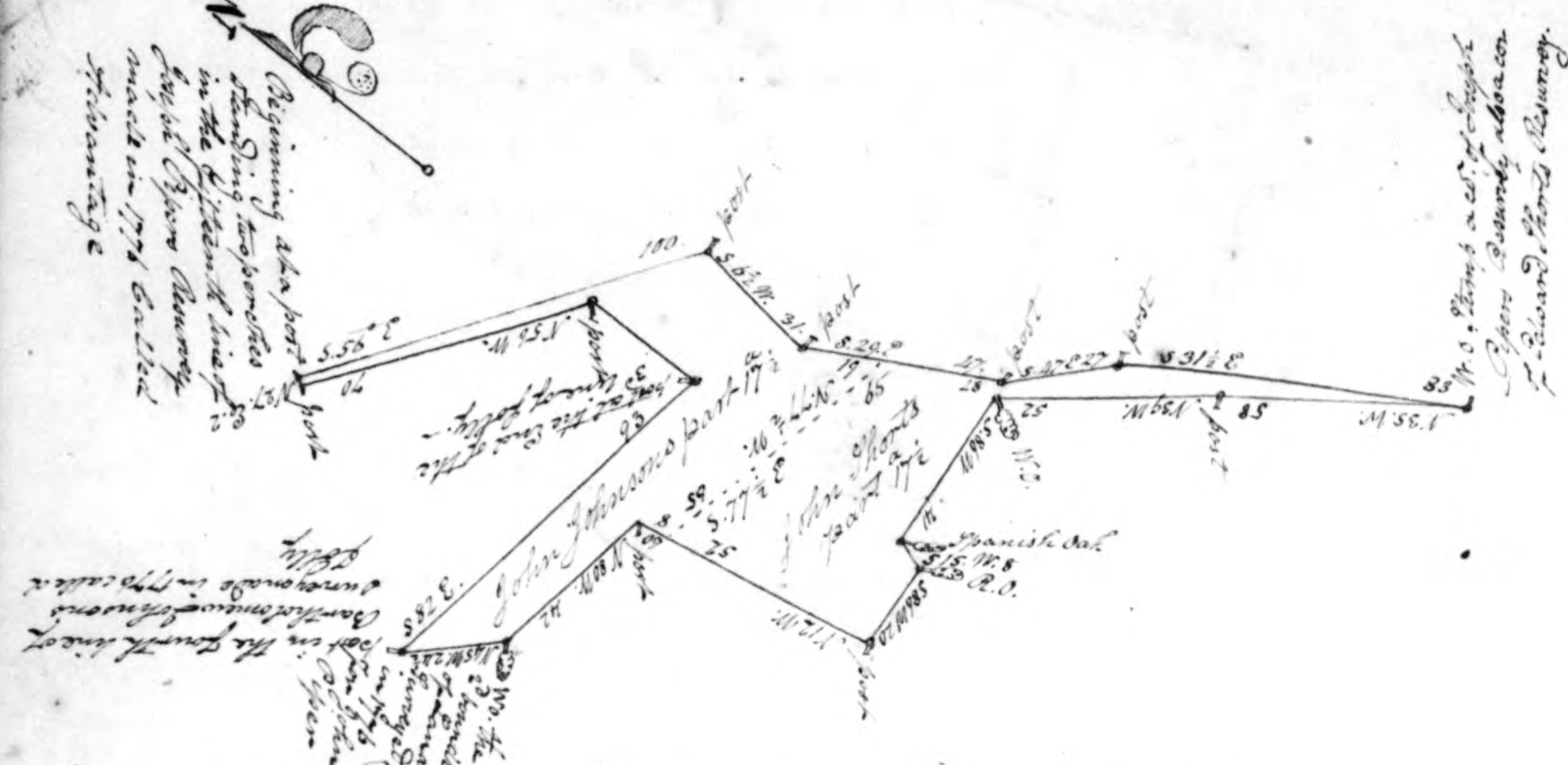
52.

four perches to a poplar
 North forty four and a
 quarter degrees East sixty
 four perches to a post South
 eighty six and three quarter
 degrees East thirty four
 perches to a pine last corner
 of buck horn mountain also
 a corner of hog quarter en-
 larged thence with the
 last mentioned tract South
 nine degrees East Eighty
 six and a half perches thence
 South fifty and a half degrees
 West nine perches to a corner
 of a tract of land called long
 neglect thence with the same
 North fifteen and a quarter
 degrees West thirty one and
 six tenths perches North
 forty one and a half
 degrees West eleven and four
 tenths perches to a Maple
 South seventy six and a
 quarter degrees West five
 and one tenth perches to a
 Maple South forty three
 degrees West nine and a
 half perches to a Maple
 South four and three quarter
 degrees East thirty two and a half perches to a Holly South forty eight and three quarter degrees
 East twelve perches to a cypress thence finding with said tract called long neglect South
 fifty and a half degrees West one hundred and twenty and a quarter perches to a post
 third corner of a tract of land called Green Branch thence with the same North sixteen and a half degrees East twenty perches to a gum North thirteen and
 a half degrees West eighteen perches to a white oak thence North forty seven and a quarter
 degrees West five perches to the first place of beginning containing one hundred and twenty and
 three quarter acres of land surveyed as aforesaid by Jacob Wooten Dyer Surveyor for Wil-
 liam Neal Church of Essex County in Essex County N. C. is certified that I have duly ex-
 amined the within survey called "Trinity's last discovery" containing one hundred and twenty
 and three quarter acres and do approve thereof this 17th day of April 1831. Major Benson Examr.
 Super County's We the subscribers commissioners of property for the County aforesaid on
 pursuance of certain powers vested in us by an act of the General assembly of the State of
 Delaware entitled an act for opening and establishing a land office within this State &
 for the sale of all vacant and unclaimed land therein together with the Supplement
 thereto do hereby certify that German Town's to whom the within mentioned warrant has been
 duly assigned is permitted to hold the within quantity of one hundred and twenty and
 three quarter acres of land pursuant to the within recited warrant paying into the trea-
 sury of this State fifty cents per acre for the same given under our hands this twenty
 sixth day of April A. D. 1831. Wm. Maples &c John Spicer &c



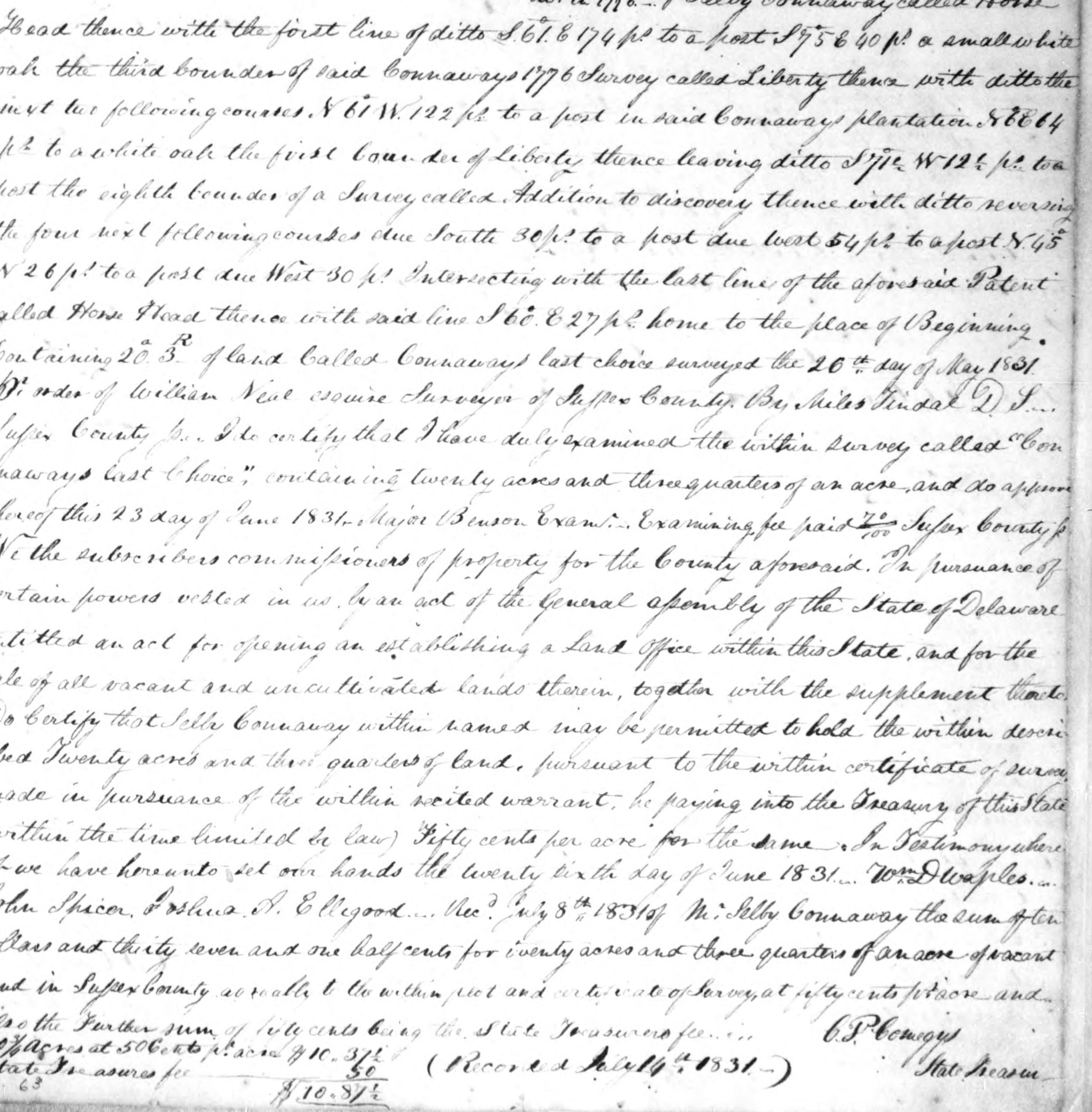
Dec^r May 23^d 1831 of M^r Jarman Trust by the hand of G. A. Ewing Esq. sixty Dollars and thirty seven and one half cents for one hundred and twenty and three quarters of an acre of vacant land agreeably to the within Plot and Certificate of survey, also the sum of fifty cents being the State Treasures fee. C. P. Comogys State Treasurer
120 3/4 acres at 50 cents \$60.37
State Treasures fee - 50
\$60.87
Recorded June 1st 1831.

Plot and Certificate of John Short & John Johnson of Broad Creek Hundred and County of Sussex Delaware



Superior County } Whereas an act of Assembly was passed on the 28th day of January 1831
State of Delaware } relating the title of certain vacant lands therein mentioned in and to a certain
John Johnson and John Johnson of Bartholomew on considering that they the said John Johnson
& John Johnson doth Return into the Recorder's Office in and for said County a Certificate
of said lands and also pay to the Treasurer of the said State fifty cents per acre for the same and
do certify that I have surveyed and located the aforesaid lands as follows to wit Beginning
at a post standing two perches in the fifth line of Joseph Pipers Survey made in 1776 and
Advantage thence S 50 E 100 p to a post S 61 W 31 to a post S 61 W 31 to a post S 61 W 31 to a post
S 61 W 31 to a white oak stump and of Joseph Pipers & Edwards's Survey made in 1776
thence N 35 W 58 p to a post N 35 W 58 p to a white oak thence S 85 E 4 p to a post S 85 E 4 p
to a Red Oak thence S 86 W 20 p to a post N 12 W 50 p to a post N 12 W 50 p to a white oak and the
of Lands surveyed in 1776 for John Pipers thence N 25 W 2 1/2 p to a post in the South line of
Bartholomew Johnson's Survey made in 1776 called John's thence with a Red Oak S 85 E 3 p to a
post the 2^d Corner of said John's thence due North 3 p to a post N 35 W 58 p to a post
2 p home to the place of Beginning containing thirty five acres of land 1/2 the above
called Partnership surveyed the first day of December one thousand eight hundred and thirty
Recorded June 1st 1831.

Plot and Certificate of Selby Conaway's land cal^d Conaways last choice Cont^d 20th of
Superior County } Whereas a Land warrant was granted by the
State of Delaware } Recorder of said County on the twenty
ninth day of March one thousand seven hundred and ninety
four unto Selby Conaway Senior who on the thirteenth
day of December one thousand eight hundred and thirty
Assigned the same to Selby Conaway In obedience
thereto I have surveyed and located for the said
Selby Conaway a piece or parcel of vacant land
situate in Broad Creek hundred and County
of aforesaid adjoining and being among his other
lands and is bounded as follows to wit
Beginning at a marked White oak
the first boundary of a Maryland
Patent belonging to the said
Selby Conaway called Horse
Head thence with the first line of ditto S 61 E 174 p to a post S 75 E 40 p a small white
oak the third boundary of said Conaways 1776 Survey called Liberty thence with ditto the
next but following courses S 61 W 122 p to a post in said Conaways plantation S 66 E 4
p to a white oak the first boundary of Liberty thence leaving ditto S 75 E 40 p to a
post the eighth boundary of a Survey called Addition to discovery thence with ditto reversing
the four next following courses due South 30 p to a post due West 54 p to a post S 45
W 26 p to a post due West 30 p intersecting with the last line of the aforesaid Patent
called Horse Head thence with said line S 61 E 27 p home to the place of Beginning
Containing 20 B. of land called Conaways last choice surveyed the 20th day of May 1831
By order of William Neal esquire Surveyor of Superior County By Miles Kendal D. S.
Superior County } I do certify that I have duly examined the within Survey called "Con
ways last choice" containing twenty acres and three quarters of an acre and do approve
thereof this 23 day of June 1831. Major Benson Exam^r Examining fee paid 4⁰⁰ Superior County }
We the subscribers commissioners of property for the County aforesaid. In pursuance of
certain powers vested in us by an act of the General Assembly of the State of Delaware
intituled an act for opening an establishing a Land Office within this State and for the
sale of all vacant and uncultivated lands therein, together with the supplement thereto
do certify that Selby Conaway within named may be permitted to hold the within descri
bed Twenty acres and three quarters of land, pursuant to the within certificate of survey
made in pursuance of the within recited warrant, he paying into the Treasury of this State
(within the time limited by law) Fifty cents per acre for the same. In Testimony where
of we have hereunto set our hands the twenty sixth day of June 1831. W. D. Waples
John Spicer, Joshua A. Ellgood. Rec^d July 8th 1831 of M^r Selby Conaway the sum of ten
Dollars and thirty seven and one half cents for twenty acres and three quarters of an acre of vacant
Land in Superior County agreeably to the within plot and certificate of survey, at fifty cents per acre and
also the further sum of fifty cents being the State Treasures fee. C. P. Comogys State Treasurer
20 3/4 acres at 50 cents \$10.37
State Treasures fee - 50
\$10.87
(Recorded July 14th 1831.)



Hand-drawn map of a land tract with various bearings and distances. The map shows a large rectangular area with several smaller sections. Key features include:

- Top boundary line: *W 22 E 216*
- Right boundary line: *S 38 E 50*
- Bottom boundary line: *S 14 W 139*
- Left boundary line: *N 2 W 19* and *N 70 W 26*
- Top right corner: *Water Creek tract formerly*
- Right side: *Long Bridge Branch*
- Bottom right: *Dodd's tract*, *Wm Steel Warrant*
- Bottom left: *New Road*
- North arrow pointing towards the top right.

per
and now Locat.^o on a
parcel of Land in Broadhill hundred on the North side of Long Bridge Branch now
Call? Third Division Bounded as followeth Beginning at a gum war the edge of Long
Bridge Branch thence running North 22 East 216 p. to a post thence North 70 West 26 p
to a post Sam.^o Jam.^o Survey formerly then with de North 23 West 19 p to a post of de
then South 77½ West 94 p to a stump on the West edge of a new road then with de
road South 14 West 139 p to a post then South 5 West 50 p to a post on E. side of road
in the line of Darock formerly then South 34½ East 30 p near the run of Long Bridge Branch
then down de Branch with the run North 67 East 22 p. South 80 E. 50. p. To me to the
first Boundary Contg. acres of Land. Surveyed the 13th day of Aug.^r 1803.
Superior County per. By Abner Shankland Surveyor. S. G. G.

142 $\frac{3}{4}$ acres at 50 cents p. acre \$ 71.37 $\frac{1}{2}$

State Treasurer fee also paid 50

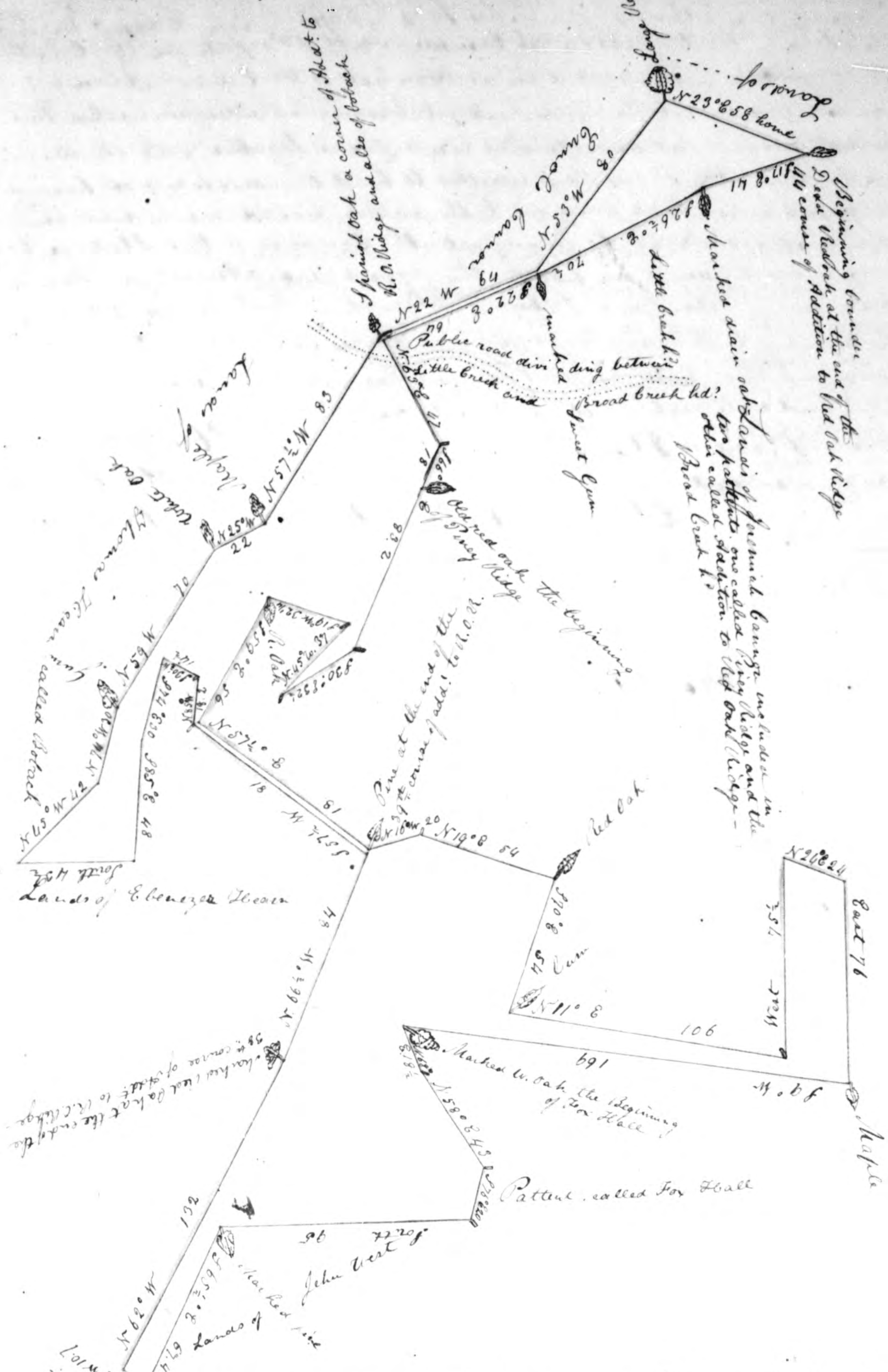
[illegible]

in the Registers Office for the County of Super aforesaid. by which he the said Bennet Bryan did devise unto his three sons namely Shepard Bryan, James Bryan and Jonathan Bryan all his lands to be respectively divided between them: which said three devisees on the ninth day of February one thousand seven hundred and eighty eight entered into certain Bonds in writing for a division of the aforesaid lands that were of the said Bennet Bryan, nominating and appointing Nathl^l Young Rich^d Hay Isaac Beane Hamp. William Burroughs and Pemberton Cerliffe, gentlemen of the said County of Super, to go upon the said testate lands of Bennet Bryan, dec^d and divide and lay off to each heir their respective allotment by metes and bounds: and the said Arbitrators did make partition and ~~division~~ ^{division} thereof laying off the said premises in three several allotments allotting the North West dividend to Shepard Bryan, the South East allotment to Jonathan Bryan and the middle allotment to Rachel Bryan (the widow during her life time and then to James Bryan as his allotment. and thereupon the said James Bryan and Nancy his wife, afterwards, to wit on the twenty ninth day of October in the year of our Lord one thousand seven hundred and ninety five by a deed of bargain and sale, did sell and convey unto a her heirs and assigns forever the above described middle dividend which was layed off by the said Arbitrators as certain Phoebe Massey, the dower of the said Rachel Bryan and the share of James Bryan according to the metes and bounds described in said Deed reference thereto being had will more fully and at large appear the same being recorded in the Office for the Recording of Deeds at Georgetown in and for the County of Super aforesaid, in Lib^r P. N^o 15 p 60 p 10 and the said Phoebe Massey afterwards intermarried with a certain John Johnson Sen^r and then died without issue and without having parted with her right and interest to the same, whereby the said lands descended to the heirs at Law of the said Phoebe, of whom the said George Townsend is one, and who is now in possession pursuant to the express will and desire of the said Phoebe Johnson late Phoebe Massey and now to wit I hereby certify that I have in virtue of said warrant and the assignment thereon surveyed and located at the place so required for and in the name of ^{him} the said George Townsend a tract of land called "middle allotment" lying and being in Cedar Creek hundred and County of Super aforesaid, near a place called "Shawnee Town" Beginning at a post where formerly stood a hickory bush in a line of the Lands

27. -
 late of William Burroughs, now in possession of Silghman Johnson running from thence South 89° East
 49. 6 perches, then North 49° East 14.6 perches through the plantation on the S.E. of a small drain
 or gully to a red cedar by a red oak stump, thence South 81.7 perches to a stake a post, thence South
 35° E 2.5 perches to a corner of the allotment laid off for Jonathan Bryan in the main road
 leading from Milford to Bridgeville, then up the said road South 49° West 720 perches then
 North 75° West 89.3 perches to a licheny sapling where formerly stood a Sassafras post, thence
 North 41 perches home to the place of Beginning, containing seventy five acres of land an
 allowance of
 surveyed this second day of June Anno Domini eighteen hun-
 dred and thirty one by me George R Fisher Deputy Surveyor for William Neal Esquire
 Surveyor of Sussex County, - Sussex County p. I do certify that I have duly examined the
 within survey called "Middle Allotment" containing seventy five acres. And do approve
 thereof this 23^d day of June 1831. - Major Benson Exm^r. - Examining fee paid 2.00 -
 Sussex County p. - be the subscribers Commissioners of property for the County aforesaid In
 pursuance of certain powers vested in us by an act of the General Assembly of the State of
 Delaware entitled an act for opening and establishing a Land Office within this State
 and for the sale of all vacant and uncultivated lands therein together with the sup-
 plement thereto, do certify that George Townsend within named may be permitted to hold
 the within mentioned seventy five acres of land pursuant to the within Certificate
 of Survey made in pursuance of the within recited warrant by paying into the Treas-
 ury of this State at the rate of fourteen dollars per hundred acres for the same.
 In testimony whereof we have hereunto set our hands this nineteenth day of July
 one thousand eight hundred and thirty one. 1831. - W. D. Chaplin. - John Spicer
 Sec^y August 5th 1831 of Mr George Townsend (as within named) The sum of ten
 dollars and fifty cents for the seventy five acres of vacant land in Sussex County
 p. the within plot and Certificate of Survey at the rate of fourteen dollars p. hun-
 dred acres. -
 75 acres at \$14 p. hundred \$10.50
 State Treasurers fee. \$11.50
 Recorded August 11th 1831. -

Plot and Certificate of Theodore Hearn land called "Green Savannah" Cont 7 1/4 acres
 (By virtue of a warrant of Survey granted unto Ebenezer Hearn, by John Ruffel Esquire,
 dated at Georgetown the twenty fourth day of June A.D. 1744, requiring and authorizing the
 Shunkland Esquire the then Surveyor of Sussex County to Survey and locate means to be
 surveyed and located certain vacant and unappropriated lands situate, lying and being
 in the County of Sussex for the use of the said Ebenezer Hearn his heirs and assigns and to mark the
 same thereof as set forth in said warrant of survey, and the said Ebenezer Hearn on the
 day of September A.D. 1830 did make and execute under his hand and seal a transfer and
 assignment of the above recited warrant of Survey to Theodore Hearn his heirs or assigns. That
 at the special request of the said Theodore Hearn, a signer of the said Ebenezer Hearn I have
 surveyed and located, for the use of the said Theodore Hearn, certain vacant and unappropriated
 lands, not heretofore surveyed and located, in Little Creek and Broad Creek hundreds in the
 County of Sussex aforesaid, meted and bounded as follows, to wit Beginning at a corner marked
 dead red oak a corner of Lands of Jeremiah Cannon, at the end of the 44th course of a survey
 called Addition to Red Oak Ridge thence with said Survey and Lands of said Jeremiah Cannon
 117° E 41 perches to a marked drain oak, thence S 26° E 70 1/2 perches to a marked 2nd bar
 thence S 22° E 64 perches to a corner at one perch to the left hand or Eastward of a marked Spru-
 ish oak, thence N 63° E 47 perches to a corner of a survey called Piney Ridge, thence thence South 56°
 E 18 perches to a red oak the beginning of said survey, thence on the same course 832 perches to
 a corner in a line of Addition to Red Oak Ridge thence with lines thereof S 30° E 55 1/2
 perches to a post, thence N 45° W 37 perches to a post, thence S 19° W 32 1/2 perches to a red
 oak, thence S 59° E 56 perches and within one perch of a corner post, thence N 57° E 81
 perches to a pine at the end of the 39th course of Addition to Red Oak Ridge, thence with
 the lines thereof N 16° W 20 perches, thence N 19° E 54 perches to a red oak, thence S 70° E 54
 perches to a gum, thence N 11° E 106 perches to a post, West 75 1/2 perches to a line of a survey

38. -
 called "Fox Hall", thence with the lines thereof N 24° E 24 perches, thence East 76 perches to a maple
 thence S 9° W 169 perches to a marked white oak the beginning boundary of Fox Hall, thence N 68° E 15 1/2
 perches to a post, thence N 55° E 43 perches to a post, S 76° E 20 perches to a post, thence South 95
 perches to a marked Pine of lands of John West, thence S 65° E 67 1/4 perches to a post in a line of Ad-
 dition to Red Oak Ridge, thence thence with S 35° E 10.7 perches, thence N 62° W 132 perches to



a marked Red oak at the end of the 38th course of Addition to Red Oak Ridge, thence
 N 66° W 84 perches to within one perch of a corner pine, thence S 57° W 81 perches to a post,
 thence N 85° W 13.2 perches to a post a corner of a survey called Hearn's Luck, thence thence with
 S 30° W 14 1/2 perches to a post near a marked peach oak sapling, thence S 74° E 30 perches, thence
 S 35° E 48 perches, thence South 43 1/2 perches to a line of a survey called Belack, thence with the
 lines thereof S 45° W 42 perches, thence N 74° W 30 perches to a gum, thence N 59° W 70 perches to a
 white oak, thence N 25° W 22 perches to a maple, thence N 57° W 83 perches to a marked
 Spanish Oak a corner of Addition to Red Oak Ridge, thence N 22° W 64 perches to a corner one
 perch to the left hand or Westward of a marked 2nd gum thence N 58° W 80 perches to a large

called Oak Grove L. 8th W. 64 perches Home containing 11 acres and 87 poles called Purchase Surveyed and made out this 14th day of December. Rhoads, Shan-land By Charles Rawlins D. & Surveyor 1805. I, Super County J. do certify that I have duly examined the within Survey called "Purchase," containing eleven acres and eighty seven perches, and do approve thereof this 30th day of September 1831. Major Benson Exm^r. Super County J. We the subscribers commissioners of Property for the County of Sussex in pursuance of certain powers vested in us by an act of the general Assembly of the State of Delaware entitled an act for opening and establishing a Land Office within this State and for the sale of all vacant and uncultivated lands therein together with the supplement thereto do certify that Joshua Ingram be permitted to hold the within quantity of eleven acres and eighty seven poles pursuant to the within recited survey made in pursuance of the within recited warrant he paying into the Treasury of this State fifty cents per acre for the same. Given under our hands this eighth day of November eighteen hundred and thirty one. John Spicer, Joshua A. Elligood. Rec^d. Nov^r. 8. 1831 of. W. John Ingram five dollars eighty one and one quarter cents for eleven acres and eighty seven perches of vacant Land in Sussex County agreeably to the foregoing Plot and Certificate of survey.

11 Acres & 87 Perches at 50 cents \$5.81¹/₄
State Treasurers fee 50¢
\$6.31¹/₄ C. J. Comegys State Treas^r
Recorded Nov^r. 8th 1831

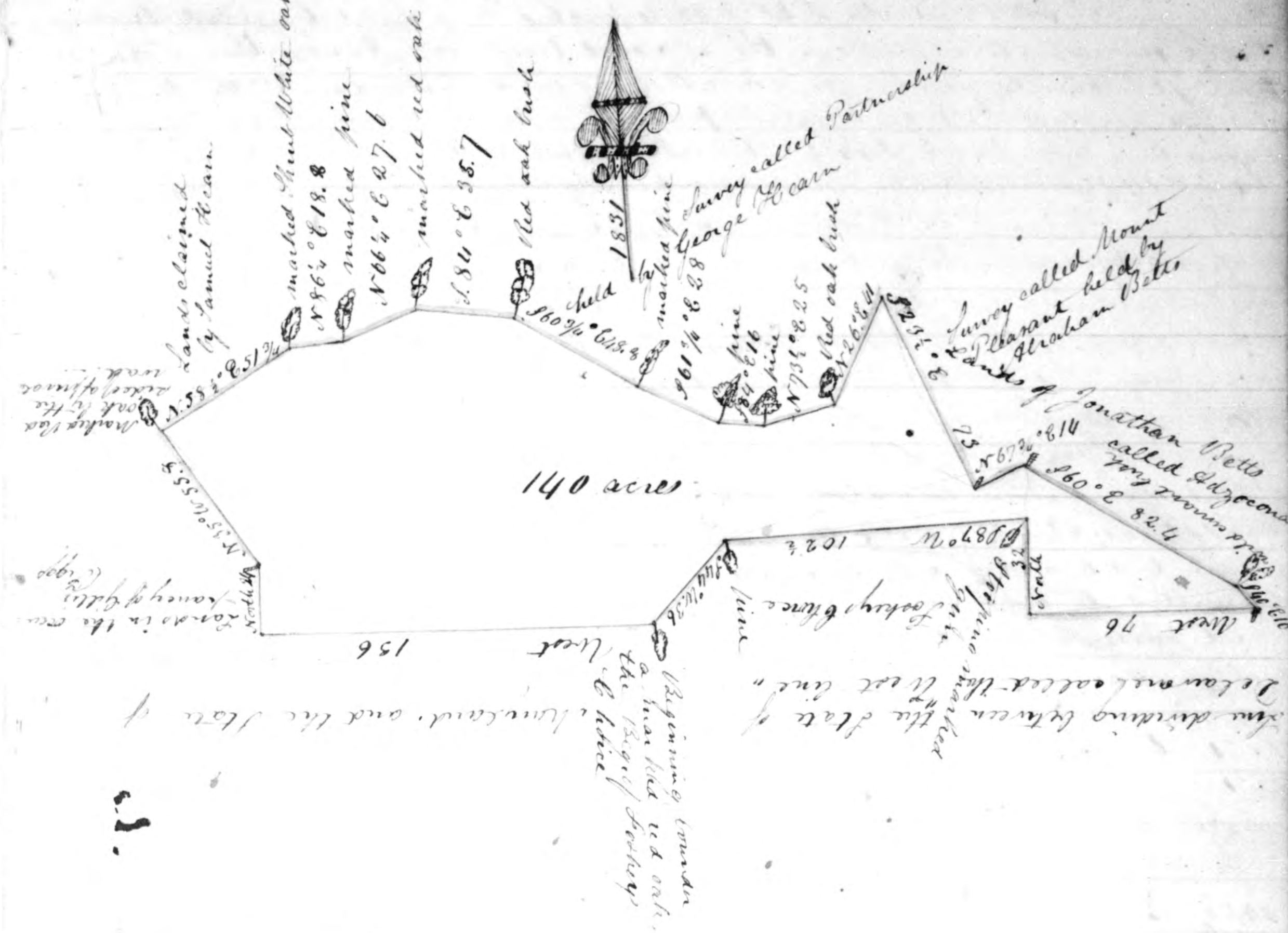
Plot and Certificate of Eli Evans' Land called "Polks Discovery" Cont^d. 27 2/3 Super County in the State of Delaware J. By virtue of a Land warrant granted from the Recorder of said County to Eli Evans of the County aforesaid bearing date at Georgetown the 12th day of October 1793 authorizing the Survey of Super County to survey and locate in said County a piece or parcel of vacant Land; I hereby certify that I have in virtue of said warrant Surveyed and located for him the said Eli Evans, or his legal representative

in North West Fork hundred and County at a tract of Land called Polks Discovery Beginning at the End of the South course of a tract of Land called Gibraltar where stands a marked Spruce and a Stone by the root of it and then running with said Gibraltar river with allowance of two degrees for Variation N 67° E 40 p^t then S 35° E 20 p^t to Nanticoke river then down said river binding then with S 15° E 11 p^t to the mouth of Lewis Creek then binding with said Creek N 30° E 30 p^t and still binding with said Lewis Creek N 45° E 65 p^t and still binding with said Creek N 5° E 16 p^t to Cypress Swamp gut and with said gut S 16 p^t to the end of the eleventh course of the said tract called Gibraltar and with said course reversed S 12° E 30 p^t home to the first Beginning containing twenty seven acres and twenty one square perches & 32¹/₁₀ of Land Surveyed this 4th day of May 1829 by William Neal S. of P. County to Major Benson Exm^r. of P. County Super County J. I do certify that I have duly examined the within survey called "Polks Discovery," containing twenty seven acres and twenty one perches and do approve thereof the 15th day of September 1830. Major Benson Exm^r. Super County J. We the subscribers Commissioners of Property for the County aforesaid in pursuance of certain powers vested in us by an act of the General Assembly of the State of Delaware, entitled an act for opening and establishing a Land Office within



this State and for the sale of all vacant and uncultivated Lands therein together with the supplement thereto do certify that Eli Evans, or his legal representatives be permitted to hold the within quantity of twenty seven acres and twenty one perches of Land, he or they paying into the Treasury of this State fifty cents per acre for the same. Given under our hands the sixteenth day of September A.D. 1830. Joshua A. Elligood p^d S. John Spicer p^d S. 3/4 p^d S. 60 paid. Rec^d. September 20th 1830 of John Polk William Polk and Robert Polk, children of James Polk, by the hands of John James Polk, thirteen dollars and fifty six and one fourth cents for twenty seven acres and twenty one perches of vacant Land in Sussex County at fifty cents per acre agreeably to the foregoing Plot and Certificate of survey 27 acres & 21 Perches at 50 cents p^r acre \$13.56¹/₄ State Treasurers fee (add) 50¢ \$14.06¹/₄ Recorded Nov^r. 21st 1831.

Plot & Certificate of Theodore Hearn's land called "Hearn's Discovery" Cont^d. 140 acres



By virtue of a warrant granted to a certain Levin Lewis Esquire, Recorder of Deeds for Sussex County, dated at Georgetown the eleventh day of November Anno Domini 1794, and afterwards to wit, on the twenty first day of July Anno Domini 1796, the said warrant of survey was by the said Levin Lewis under his hand and seal assigned to Ebenezer Hearn, as by said assignment on said warrant will more fully appear, and the said Ebenezer Hearn on the twenty eighth day of March 1797 under his hand and seal assigned unto Theodore Hearn the said warrant so to him assigned by the said Levin Lewis as aforesaid, as by said assignment therein will more fully appear I have at the special request of the said Theodore Hearn being laid out and located unto the said Theodore Hearn by the authority aforesaid a certain piece or parcel of Land situate and lying in Little Creek hundred in the County of Sussex not before surveyed, located and appropriated, called by

63. the name of "Hearns Discovery", mided and bounded as follows, to wit. Beginning at a marked red oak, the beginning of a small piece of land called Foskey's Choice and supposed to stand on a mark to the line dividing between the State of Maryland and the State of Delaware commonly called the "West line" and on the South side of Cow swamp, thence with said West line due West 136 perches, thence due North 24 perches to lands in the occupancy of Gillis Figgis, thence N. 35° W. 55.8 perches to a marked red oak by the side of a private road and a corner of lands claimed by Samuel Hearn, thence thence with N. 58 1/2° E 51 1/4 perches to a marked shrub white oak, thence N. 86 1/2° E 18.8 perches to a marked pine, thence N. 66 1/2° E 27.6 perches to a marked red oak, thence S. 84° E 35.7 to a red oak bush a corner of lands held by George Hearn, called Partnership, thence thence with S. 60° E 48.8 perches to a marked pine, thence S. 61 1/4° E 28 perches to a pine, thence S. 84° E 16 perches to a pine, thence N. 75° E 25 perches to a red oak bush, thence N. 26° E 41 perches to a line of lands held by Abraham Betts called "Mount Pleasant", thence thence with S. 23 1/2° E 73 perches to a post a corner of said Survey, thence N. 67 3/4° E 14 perches to a post in said line a corner of lands of Jonathan Betts, called Addition, thence thence with S. 60° E 82.4 perches to a wild Currant bush thence S. 140° E 10 perches to a post in the aforesaid West line, thence thence with due West 76 perches to a corner in James Foskey's field thence due North to and along a line of Foskey's Choice 32 perches to a marked gum, thence S. 87° W. 102 perches to a pine, thence S. 44° W. 36 perches home to the place of beginning, laid out for 140 acres, more or less, surveyed and located on the 25th day of May 1831. by me George R. Fisher, Deputy Surveyor, for William Neal Esq. die Surveyor of Sussex County. I do certify that I have duly examined the within survey called Hearn's Discovery containing one hundred and forty acres and do approve thereof this 13th day of July 1831. Major Benson Exam^r.


Sussex County. We the subscribers Commissioners of property for the County aforesaid in pursuance of certain powers vested in us by an act of the General Assembly of the State of Delaware entitled an act for opening and establishing a Land Office within this State and for the sale of all vacant and uncultivated Lands therein together with the supplement thereto do certify that Theodore B. Hearn to whom the within mentioned warrant has been duly assigned be permitted to hold the within quantity of one hundred and forty acres of Land pursuant to the within recited survey made in pursuance of the within recited warrant he paying into the Treasury of this State fifty cents per acre for the same given under our hands this nineteenth day of July 1831. W^m D. Waples. John Spicer. Joshua A. Elligood. Rec^d. December 23rd 1831 of M^r. Theodore B. Hearn by the hand of G. A. Ewing Esq. seventy dollars for one hundred and forty acres of vacant Land in Sussex County agreeable to the foregoing Plot and Certificate of Survey at fifty cents per acre 140 acres at 50 cents p^r acre \$70.00 State Treasurers fee paid 50 \$70.50

Plot & Certificate of Robert Means Land called "Partnership" Cont^g 987 acres. Sussex County. Whereas a Land warrant was granted by the Recorder of said County State of Delaware on the seventh day of April in the year of our Lord one thousand seven hundred and ninety seven unto William Schoofield of the County aforesaid yeoman, which warrant is represented and said to have not yet been executed, and Robert Means of Dagoborough hundred and County aforesaid has become possessed of same. In obedience to the said warrant and at the request of Robert Means I have surveyed and located for him a piece or parcel of Vacant Land situate in the hundred and County aforesaid Adjoining his other Land and is Bounded as follows to wit Beginning at a marked white Oak the first boulder of said Mead's Survey called Good Luck also is the Beginning of a Survey made for Leven Thompson now

66. belonging to Hannah Ball (deceased) thence with the first line of Collins Industry 94th 2 1/4 W. 88 p. thence across Collins Industry S. 44.6 E 40 1/2 p. to the home line of Bulls Folly, thence with the same N. 54.30 E 31 p. to a large Chestnut tree the first boulder of Bulls Folly, thence with William Smiths Land S. 5 W. 30 p. S. 61 W. 21 p. S. 35 W. 30 p. S. 49 W. 26 p. S. 77 W. 14 p. S. 38 W. 12 p. S. 61 1/2 W. 15 p. S. 88 W. 58 1/2 p. to the twelfth line of Collins Industry thence N. 57 1/2 E 28 p. thence across Collins Industry N. 46 1/2 W. 40 1/2 p. to the first line of said tract thence with the same S. 62.24 W. 101 p. to the first corner of Collins Industry thence S. 64.24 W. 7 p. to the second line of a tract of Land called Branch side thence with the same N. 41.45 E 178 p. to the second corner of branch side thence with the first line of a tract of Land called Neglect. reverse N. 55 3/4 E 18 p. near the first boulder thence N. 59.35 W. 69 1/2 p. to the eighth line of a tract of Land called Addition thence with the same S. 67.45 W. 145 p. thence leaving addition N. 4.30 E 48 1/2 p. to the thirty fifth line of Collins Industry thence with the same N. 89.24 E 69 p. to the thirty fifth corner of Collins Industry thence with the thirty sixth line thereof N. 48.24 E 5 1/2 p. to the fifth line of said tract called Neglect thence with the same reverse N. 89.15 E 12 1/2 p. to the fourth corner of Neglect thence with the fourth line thereof reverse N. 48.15 E 10 1/2 p. to the third corner of Neglect thence with the fourth line N. 79.15 E 24 1/2 p. to a marked red oak the fifth corner of said tract called Branch side thence with the sixth line thereof S. 47.45 W. 81 p. thence across Branch side S. 60. E 66 1/2 p. to the home line of said tract called Neglect thence with the same reverse N. 24 W. 15 p. to the ninth corner of said tract called Neglect thence with the ninth line thereof reverse N. 14.30 E 12 1/2 p. to the home line of Collins Industry thence with the same S. 3.36 E 29 p. home to the place of beginning Containing fifty seven acres and twenty nine square perches of Land surveyed the fifth day of November eighteen hundred and thirty one by Jacob W. Colton. I do for William Neal Surveyor of Sussex County. I do certify that I have duly examined the within survey called "Mitchell's First Discovery" containing fifty seven acres and twenty nine perches and six tenths of a perch and do approve thereof this 22nd day of December 1831 Major Benson Exam^r. Exam^r fee paid 200. Sussex County. We the subscribers Commissioners of property for the County of Sussex in pursuance of certain powers vested in us by an act of the General Assembly of the State of Delaware entitled an act for opening and establishing a Land Office within this State and for the sale of all vacant and uncultivated Lands therein together with the supplement thereto do certify that Theodore Mitchell be permitted to hold the quantity of fifty seven acres and twenty nine perches and six tenths of a perch of land pursuant to the within recited survey made in pursuance of the within recited warrant he paying into the Treasury of this State fifty cents per acre for the same given under our hands the 24th day of January in the year of our Lord one thousand eight hundred and thirty two. W^m D. Waples. John Spicer Rec^d. January 9th 1832 of Theodore Mitchell Esq. the sum of twenty eight dollars and sixty cents for fifty seven acres and twenty nine perches of Vacant Land in Sussex County at fifty cents p^r acre agreeable to the foregoing plot and Certificate of Survey. C. P. Conney. State Treasurer \$28.60 Cents for 57 acres & 29 perches & 2/10 State Treasurers fee paid 50 " " " \$29.10

Plot & Certificate of Lambert Rogers Land called "Addition" Containing 42 acres. Sussex County. In pursuance of a Proprietary Warrant of Resurvey dated at Philadelphia the twenty sixth day of July one thousand seven hundred and seventy six, Granted unto Thomas Sydbolt late of the County of Worcester in the province of Maryland, but now of Sussex County and State of Delaware aforesaid, or part of a Tract of Land called "Little Worth," Granted to Thomas Dapp

mainly viz. on the ninth day of November one thousand seven hundred and twenty five. And whereas the above recited Proprietary Warrant, By virtue of a number of Legal Transfers has come to be the property of Lambert Rogers, And according in pursuance of said Warrant have Resurveyed and located the said Warrant for said Lambert Rogers, on a Tract or parcel of unpatented land adjoining his other Patented land situate lying and being in Baltimore Hundred County of Sussex and State of Delaware aforesaid, now called Addition, Butted and Bounded as followeth, Beginning at a marked Red oak, being also the Beginning boundary of a Tract called Walls Lot, standing a small distance from a County road leading from Black water Meeting house into Cedar Neck, and to the Southward of said Rogers dwelling house, near the South East corner of his Plantation, Thence running South twenty nine degrees and a half West six perches, North forty five degrees and a half West eight perches, South twenty two degrees and a half West five perches, North forty five degrees and a half West thirty two perches North twenty two degrees and a half East six perches North forty five degrees and a half West fifteen perches North sixty seven degrees and a half West nineteen perches, North twenty four degrees and a half



East one hundred and thirty four perches, South twenty seven degrees and a half East seventy five perches, South twenty nine degrees and a half West eight two perches, South twenty seven degrees and a half West twelve perches, South twenty three degrees East nine perches Home to the Beginning boundary containing forty two acres of Land viz. one acre of Patented land and forty one acres Vacancy with the allowance of 6 Cents, Resurveyed October the eighteenth day one thousand eight hundred and thirty one. Per Geo. S. Barnard, Deputy Surveyor. Super County J. I do certify that I have duly examined the above survey called Addition containing forty two acres of Land, and do approve thereof this 6th day of February 1832. Major Benson Exam. Super County J. We the subscribers Commissioners of property for the County aforesaid in pursuance of certain powers vested in us by an act of the General assembly of the State of Delaware entitled an act for opening and establishing a Land Office within this State and for the sale of all vacant and uncultivated lands therein together with the supplement thereto do certify that Lambert Rogers within named may be permitted to hold the within mentioned forty two acres of Land pursuant to the within Certificate of Survey made in pursuance of the within recited warrant he paying into the Treasury of this State at the rate of fourteen dollars per hundred acres for the same. In testimony whereof we have hereunto set our hands this sixth day of March one thousand eight hundred and thirty two. John Spicer Joshua A. Elligood. Rec. March 16th 1832 of Mr. Lambert Rogers by the hand of G. S. Ewing Esq. the sum of five dollars and eighty eight cents for the forty two acres of vacant Land agreeably to the within Plot and Certificate of Survey at fourteen cents p. acre.

42 acres at fourteen cents p. acre \$5.88

State Treasurers fee paid 50

\$6.38

Recorded 19th March 1832 State Treasurer

purchase North seventy eight and three quarters degrees West nine perches, South twelve and one quarter degrees West ninety seven perches crossing said branch, thence East thirty four perches, thence with "Double purchase" North twenty and one quarter degrees East three and a half perches, North forty nine and one quarter degrees East thirty four perches to a pine, North eighty nine and one quarter degrees East sixty seven and a half perches crossing Sheep pen Branch, thence with "Italy" South forty six and three quarters degrees East fifteen and a half perches, North fifty five and three quarters degrees East sixty perches South forty one and one quarter degrees East fifty two perches, South six and one quarter degrees East twenty perches crossing said branch, thence with "Mount Pleasant" South eighty two and one quarter degrees West sixty five perches, thence South forty eight degrees West eleven and a half perches, thence North eighty one and three quarters degrees West twenty two and one quarter perches, thence South forty four and one quarter degrees West eight perches, thence South six degrees East seventy three perches, thence South fifty and a half degrees West ten perches, thence South thirty degrees East fourteen and a half perches, thence South eighty degrees West one hundred and twenty two and a half perches, thence North sixteen and one quarter degrees East eight and one quarter perches, thence with "Double purchase" North eighty nine and one quarter degrees East thirty one and a half perches, North twelve and three quarters degrees West eleven and one quarter perches, thence with vacant land North eighty degrees East eighty two and a half perches, North half a degree East seventy nine perches, North eighty three and three quarters degrees West twenty eight and a half perches, North sixty nine degrees West sixty seven perches, thence West thirty four perches home, Containing one hundred and thirty acres of land, called "Andersons Addition to Double purchase"; Surveyed the twentieth day of October in the year of our Lord one thousand eight hundred and thirty one; By order of William Neal, Esquire, Surveyor of Sussex County. - By Geo. Frame D.S. Super County J. I do certify that I have duly examined the above survey called "Andersons Addition", containing one hundred and thirty acres, and do approve thereof this 25th day April 1832. Major Benson Exam. Super County J. We the subscribers Commissioners of property for the County aforesaid in pursuance of certain powers vested in us by an Act of the General Assembly of the State of Delaware entitled an Act for opening and establishing a Land Office within this State and for the sale of all vacant and uncultivated lands therein together with the supplement thereto, do certify that William Anderson within named be permitted to hold the within mentioned one hundred and thirty acres of Land pursuant to the within recited survey made in pursuance of the within recited warrant he paying into the Treasury of this State fifty cents per acre for the same. Given under our hands the 26th day of April in the year of our Lord one thousand eight hundred and thirty two. John Spicer Joshua A. Elligood. Rec. May 1st 1832 of Mr. James Anderson (in check on Farmers Bank at George Town) sixty five dollars for the one hundred and thirty acres of vacant Land agreeably to the foregoing plot and Certificate of Survey at 50 cents p. acre.

130 acres at 50 cents p. acre \$65.00

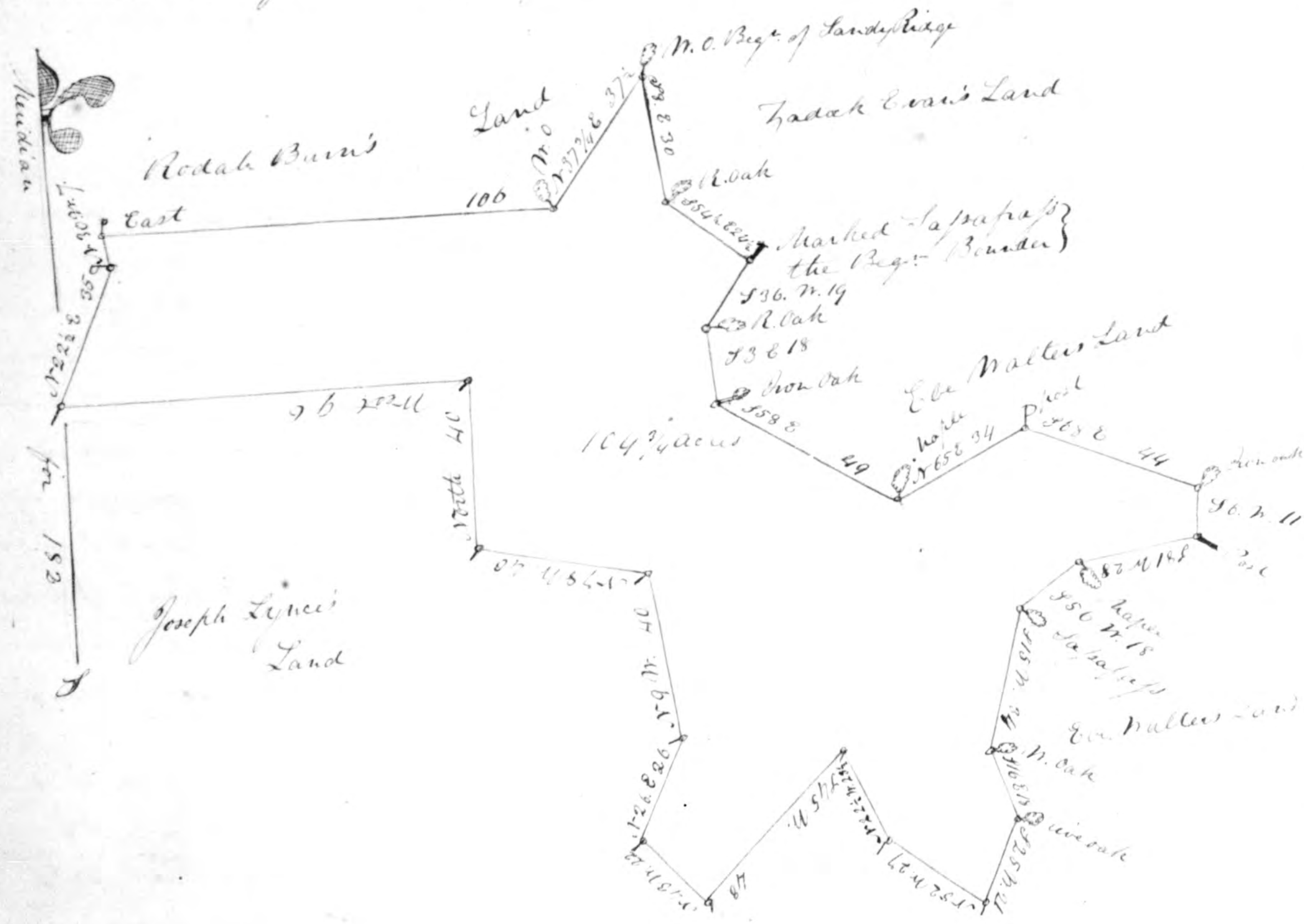
State Treasurers fee paid at same time 50

\$65.50

C. P. Cornegys

State Treasurer

Plot and Certificate of Ebe Walter Land called "Walters Luck" Containing 104 1/4 acres
 Supex County - By Virtue of a Land warrant granted to Jpe Gray by the Recorder of
 State of Delaware Supex County bearing date at George Town the fifth day of January in the year
 of our Lord one thousand seven hundred and ninety six and by sundry assignments became the
 property of Ebe Walter, In pursuance whereof I have surveyed and located for Ebe
 Walter a tract or parcel of Vacant Land called "Walters Luck" in Baltimore hundred county
 & State aforesaid Bounded as followeth Beginning at a marked Sapapap post standing
 South thirty six degrees East twenty four and a half poles on the second line of a tract
 of Land called "Sandy Ridge" and in the line of a tract of Land surveyed for Pleg Walter called
 "Venture Enlarged" not far distant from a County Road thence running reversing
 Pleg Walters line South thirty six degrees West nineteen poles to Red Oak South
 three degrees East eighteen poles to an Iron Oak South fifty eight degrees East forty
 nine poles to Maple North sixty five degrees East thirty four poles to post South six
 eight degrees East forty four poles to Iron Oak South six degrees West eleven poles to
 post South eighty one degrees West twenty eight poles to Maple South fifty six degrees
 West eighteen poles to Sapapap South fifteen degrees West thirty four poles to
 White Oak South sixteen degrees East eighteen poles to live oak South twenty five
 degrees West twenty nine poles North fifty two degrees West twenty seven poles
 North twenty two and a half degrees West twenty three and a half poles South forty
 five degrees West forty eight poles to Joseph Lynche's land thence with the same North
 forty three degrees West twenty two poles North twenty six degrees East twenty six
 poles North nine degrees West forty poles North twenty eight degrees West forty poles



North forty poles West ninety six poles North twenty two and a half degrees East thirty
 five poles North thirty degrees West seven poles due East one hundred and six poles to a
 White Oak thence North thirty seven and three fourths degrees East thirty seven and a half
 poles to the first boundary of a Tract of Land called Sandy Ridge thence with the lines of
 said tract South eight degrees East thirty poles to a Red Oak and from thence South fifty
 four and a half degrees East twenty four and a half poles to the first place
 Beginning Containing of one hundred and four and three fourths acres of Land surveyed

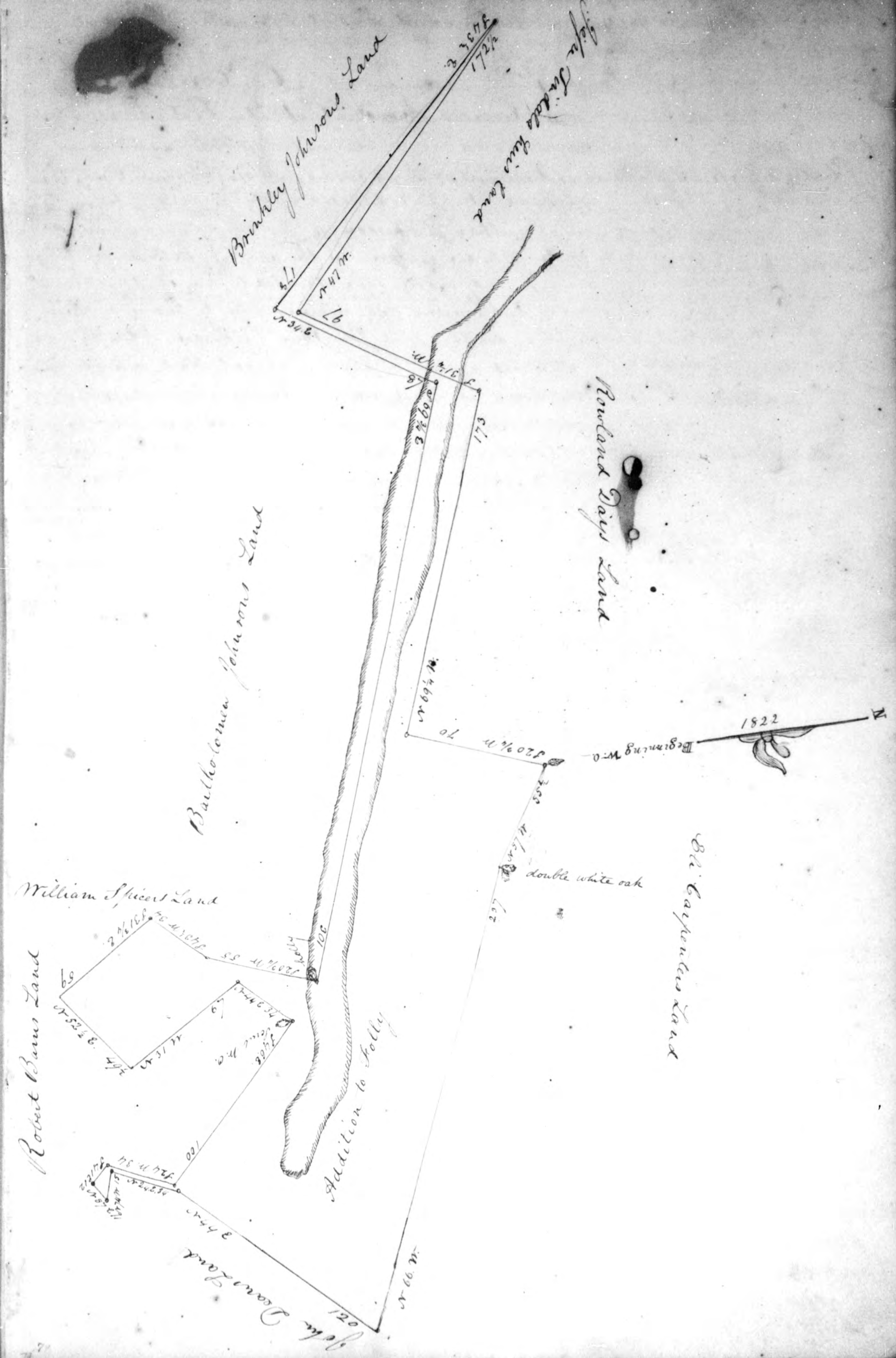
72 the twenty seventh day of June Anno Domini eighteen hundred and twenty
 one By Order of John H. Bilton Esq. surveyor of Supex County. Laid down by
 scale of 30 p^l in an Inch J. James Bennett. D. Sur.

Supex County J^s. I do certify that I have duly examined the within survey cal-
 led "Walters Luck," Containing one hundred and four and three quarters acres, and
 do approve thereof this 3^d day of January 1825. Major Benson Exm^r. Examining fees
 paid. M. Benson. Supex County & State of Delaware. We the undersigned Com-
 missioners of the land office of the County & State aforesaid by authority vested
 in us by an act of Assembly establishing a Land Office for the sale of Vacant Lands
 do hereby certify that Ebe Walter is allowed to hold the within recited survey cal-
 led Walters Luck Containing one hundred four and three quarters acres of Land
 he paying to the State Treasurer fifty cents per acre for each and every acre con-
 tained in said survey. In Testimony hereof we have hereunto set our hands this
 25th February in the year of our Lord one thousand eight hundred & twenty five 1825
 Wm. D. Maples J^s. Joshua A. Ellegood J^s. John Spicer J^s. Commissioners fees paid
 Rec^d. August 17th 1832 of Ebe Walter Esq. by the Hand of G. A. Ewing Esq. fifty
 two dollars and thirty seven and one half cents for the one hundred and four acres
 and three quarters of an acre of vacant Land agreeably to the within plot and cer-
 tificate of survey at fifty cents p^r acre. 104 1/4 acres at 50 cents p^r acre \$52.37 1/2
 State Treasurer for also paid \$52.37 1/2 Recorded 21st August 1832 E. O. Conners State Treasurer

Certificate of Isaac & Thomas Willing & others Land called "Support to Double Purchase" Cont^d 22 1/2
 Supex County J^s. We the subscribers Commissioners of property for the County aforesaid
 in pursuance of certain powers vested in us by an act of the General Assembly of the
 State of Delaware entitled an act for opening and establishing a Land Office within
 this State and for the sale of all vacant and uncultivated land therein together
 with the Supplement thereto do certify that Isaac Willing assignee by mesne
 conveyances of Abraham Adams and Thomas Willing one of the Devises of Thomas
 Willing, who was assignee of Abraham Adams and the said Thomas Willing and
 the heirs & representatives of the said Abraham Adams, deceased be permitted to hold
 the two hundred and twenty four acres of Land taken up by Abraham Adams, In
 pursuance of the Proprietarys Warrant of survey dated at Philadelphia the
 8th day of July 1770 granted to Abraham Adams late of the County of Worcester
 in the Province of Maryland but now of Supex County & State of Delaware, on a tract of
 land called Double Purchase originally granted William Reynolds on the 3^d day of
 September 1755 now called Support to Double Purchase which said survey is recorded
 in Survey of 1776 folio 5, according to their present respective holdings, by lots and bounds,
 under their respective conveyances and titles, in and to the said survey they the said Isaac
 Willing, Thomas Willing and the said heirs of the said Abraham Adams deceased paying
 into the treasury of this State fourteen dollars per hundred acres for the survey really to
 their proper and respective proportions thereof, Given under our hands the fourteenth day
 of August one thousand eight hundred and thirty two. John Spicer. Wm. D. Maples.
 Joshua A. Ellegood. Rec^d. August 17th 1832 of Isaac Willing and Thomas Willing

73- by the hand of G. A. Ewing Esq. Thirty one dollars and thirty six cents for the
 two hundred & Twenty four acres as above at fourteen cents p. r. acre
 224 acres at 14 Cents p. r. acre \$ 31.36
 State Treasurer Fee p. r. 50
31.86 C. P. Compt. State Treas.
 Recorded 21st August 1832.

Plot & Certificate of Josiah Harvels Land called Addition to Folly Containing 200 acres
 Supper County Whereas a Land warrant was on the 14th day of May 1794 by the Recorder of
 State of Delaware said County unto Peter Theavlen who on the 6th day of January 1799 did
 assign the said Warrant unto Bethuel Mattson and on the 12th day of April 1822 Lau-
 rence Riley Administrator of the said Bethuel Mattson did assign the same Warrant
 unto Josiah Harvel In obedience thereto I have surveyed and Located for the said
 Josiah Harvel a piece or parcel of Vacant situate in Nanticoke hundred which is bounded
 and bounded as follows to wit Beginning at a White the first corner of a tract of Land
 called Warner Lofs thence with the home line of the same reversed South twenty and
 three quarter degrees West seventy perches to a post of ditto North sixty nine and a
 quarter degrees West one hundred and seventy three perches to a post in the third line of
 tract of Land called Security thence along and with said line South thirty one and a
 quarter degrees West ninety seven perches to a post thence North forty seven degrees
 West one hundred and seventy two and a half perches to the first corner of the said
 tract called security thence reversing the home line of a tract of Land called Walkers
 folly South forty three and a half degrees East one hundred and seventy eight per-
 ches to a line of Brinkley Johnsons Land thence along said line North thirty four
 degrees East eighty seven perches to a post South sixty nine and three quarter degrees
 East three hundred and one perches to a Folly the Beginning corner of William B
 Speers Land thence with the same South twenty and three quarter degrees West
 fifty five perches to a post South forty three and a quarter degrees West thirty
 four perches to a post South thirty one and three quarter degrees East fifty nine perches
 North fifty two and a half degrees East forty nine and a half perches to a post in
 the home line of a tract of Land called Mapes folly thence along and with the
 same reversed North thirty one degrees West sixty seven perches to a post of ditto
 North forty four degrees East thirty four perches to a scrub White Oak South
 forty six degrees East one hundred perches to a post South twenty four degrees
 West thirty four perches South forty one degrees East twelve perches at the State
 Road leading from George Town to Laurel Town and in the seventh line of the aforesaid
 tract called Mapes folly thence along said Road North fifty seven degrees East eleven
 perches to a post North twenty four degrees West fifteen perches to the first Corner of a
 tract of Land called Speers Pleasure thence with the same North twenty four de-
 grees East thirty four perches to a post North forty four degrees East one hun-
 dred and twenty perches to a post thence North sixty six degrees West two hundred
 & thirty seven perches to a double White oak North fifty seven degrees West fifty
 five and a half perches home to the Beginning corner Containing two hundred
 acres of Land called Addition to folly surveyed the tenth day of June one thousand eight
 hundred and twenty two By order of Thomas Jacobs Esquire Surveyor of Supper County
 p. r. Miles Tindal D.S. Supper County p. r. I do certify that I have duly examined this
 survey called Addition to folly containing two hundred acres and do approve thereof this
 August the fifth 1822. Isaac Robinson Esq.



Rec^d. August the 7th 1822 of Mr. Josiah Hance by the hand of Mr. Robert Barr the sum of one hundred dollars for the vacant Land as described in this plot and certificate of survey containing as laid down two hundred acres, at fifty cents per acre \$100 for 200 acres Vacant Land
 Fifty cents being the State Treasury
 fee has also been paid — } C. P. Cornegys
 Recorded August 21st 1832: State Treasurer

Plot & Certificate of Thomas Hearn's Land called "Jackson's Venture" Cont^y 10.33
 Sup^r County } By virtue of a Land Warrant granted by the recorder of Sup^r County
 State of Delaware } aforesaid, unto Jonathan Dickerson of the County aforesaid, dated
 at George Town the twelfth day of April in the year of our Lord one thou-
 sand seven hundred and ninety four, Directed to Rhoad Shankland Esq:
 Surveyor of said County authorizing and requiring him to survey or cause to
 be surveyed and located for the said Jonathan Dickerson of the County
 aforesaid a piece or parcel of vacant land, situate lying
 and being in the County of Sussex aforesaid, not already
 granted surveyed and appropriated not exceeding the
 quantity of two hundred acres, which said above recited
 warrant by virtue of sundry mesne conveyances, now become
 the property of Thomas Hearn Sen^r. Accordingly have surveyed
 and located for the said Thomas Hearn Sen^r a piece or parcel of
 vacant land situated in Little Creek Hundred, Baled and
 bounded as follows. Beginning at a small marked Iron Oak, being
 a corner tree of a Tract of land called Cannons Dispute, (surveied
 for James Cannon) standing on the South side of the said Cannons
 plantation, and near to an old road, thence running along
 and with a line of the said Tract called Cannons Dispute
 North thirty eight degrees and a half East eight perches to a marked
 Maple, thence South sixty six degrees and a half East five perches to a line of a
 Tract of land called Red Oak Ridge, belonging to Ennolds Cannon & others, thence along
 and with and upon the four following lines of the said Tract South thirty five
 degrees and a half West thirty five perches to a Red Oak sapling thence South six
 degrees East thirty two perches to a White Oak, thence South thirty degrees East forty
 perches to a White Gum, South forty eight degrees West six perches to a post in a branch,
 thence down along and with the main run of a branch called Broad Creek branch, North
 thirty eight degrees and a half West eighty six perches and eight tenths of a perch to a
 marked black Gum standing in the said branch, being a corner tree of said tract called
 Cannons Dispute aforesaid, thence along and with a line thereof North fifty nine
 degrees and a quarter East fifty perches home to the beginning Boundary containing
 Ten acres and thirty five perches of land, be the same more or less, called Jackson's
 Venture, surveyed, October the 7th day 1832. By order of William Hall Surveyor and Clerk
 Dr. D. Barnard, D.S.

Sup^r County p^r. I do certify, that I have duly examined the above survey called
 Jackson's Venture containing Ten acres, and thirty five perches of land, and do approve
 thereof this 7th day of October 1832. Major Benson Exam^r:

Sup^r County p^r. We the subscribers Commissioners of property for the County of
 Sup^r in pursuance of certain powers vested in us by an act of the General Assembly
 of the State of Delaware entitled an act for opening and establishing a Land Office



Twelfth this State and for the sale of all vacant and uncultivated lands therein together with
 the supplement thereto do certify that Thomas Hearn Sen^r be permitted to hold the
 quantity of Ten acres and thirty five perches of land pursuant to the within recited survey
 made in pursuance of the within recited warrant he paying into the Treasury of this State
 fifty cents per acre for the same. Given under our hands the tenth day of November
 in the year of our Lord one thousand eight hundred and thirty two.

Joshua B. Collegood
 John Spicer

Rec^d. November 12th 1832 of Mr. Thomas Hearn Sen^r the sum of five dollars and
 Twelve & one half cents for the Ten acres and thirty five perches of vacant Land agreeably
 to the foregoing Plot and certificate of survey at fifty cents p^r acre. \$5.12 1/2
 10 acres & 35 perches at 50 cents p^r acre \$5.12 1/2
 State Treasury fee, Paid — 50
 \$5.62 1/2 Recorded 17th Nov. 1832. State Treasurer

Plot & Certificate of George Halsey's Land called "Halsey's Addition" Cont^y 136 Acres
 Sup^r County. By virtue of a land warrant granted unto a certain James
 Chamberlain of said County (by the recorder) bearing date the twenty seventh day of
 March one thousand seven hundred and ninety four, and by a number of transfers
 become the property of George Halsey and accordingly I have surveyed and located
 for the said George Halsey a certain tract piece or parcel of vacant land situ-
 ate lying and being in Baltimore Hundred Sup^r County and State of Del-
 aware, Bounded as follows: Beginning at a branch being also the beginning bound-
 ary of a Tract of Land called "Bickmans Neglect," belonging to David Long, thence
 running North fifty eight degrees East sixty five perches to the ninth line of
 Bickmans Neglect, thence along and with the same reversed South eighty nine
 degrees and a quarter West one hundred and three perches to the beginning of said
 line, thence along and with the eighth line of said tract reversed North three quar-
 ters of a degree West eighty two perches North thirty three degrees and a quarter
 East two hundred and six perches to a line of "Cedar Grove", thence along and
 with eight lines thereof, South seventy five degrees and a half East eleven per-
 ches, South fifty nine degrees and a half East fifty perches, North twenty
 nine degrees and a half East forty eight perches, South sixty nine degrees and
 a half East sixteen perches, South seventeen degrees and a half East thirty
 six perches, South twelve degrees and a half West six perches, South twenty
 two degrees and a half East twenty six perches, South fifty seven degrees and
 a half East thirty perches to the first line of a Tract called "Cypress Grove",
 thence along and with the same South seventy eight degrees and a half
 West twenty two perches to the twelfth line of a Tract called "Lamb's Discovery",
 thence along and with the following lines thence reversed, North forty five degrees
 and a half West sixty perches to a post, South seventy two degrees and a half
 West forty eight perches, South twenty one degrees and a half West one hun-
 dred and thirty perches, South six degrees and a half East thirty eight per-
 ches, South forty one degrees and a half East sixteen perches South seventy
 degrees and a half East twelve perches, North fifty four degrees and a half
 East eleven perches, North twenty nine degrees and a half East forty six perches, North
 fifty four degrees and a half East sixty three perches, South forty degrees and a
 half East forty perches, to the beginning of the third line of Lamb's Discovery, thence
 leaving said line, South seventy nine degrees West five perches, North thirty nine
 degrees and a half West fourteen perches, South twenty four degrees and a
 half West seventy six perches, South twenty nine degrees and a half West forty

Rec^d August the 7th 1822 of M^r. Josiah Hance by the hand of M^r. Robert Barn the sum of one hundred dollars for the vacant Land as described in this plot and certificate of survey containing as laid down two hundred acres, at fifty cents per acre
 \$100 for 200 acres Vacant Land
 Fifty cents being the State Treasury
 fee has also been paid

C. P. Cornegys

Recorded August 21st 1832: State Treasurer

Plot & Certificate of Thomas Hearn Sen^r. Land called "Jacksons Venture" Cont^y 10.33
 Sup^r County } By virtue of a Land Warrant Granted by the recorder of Sup^r County,
 State of Delaware) aforesaid, unto Jonathan Dickerson of the County aforesaid, dated
 at George Town the twelfth day of April in the year of our Lord one thou
 sand seven hundred and ninety four, Directed to Rhoad Shankland Esq^r.



Surveyor of said County authorizing and requiring him to survey or cause to be surveyed and located for the said Jonathan Dickerson of the County aforesaid a piece or parcel of vacant land, situate lying and being in the County of Sup^r aforesaid, not already granted surveyed and appropriated not exceeding the quantity of two hundred acres, which said above recited warrant by virtue of sundry mesne conveyances, now become the property of Thomas Hearn Sen^r. Accordingly have surveyed and located for the said Thomas Hearn Sen^r. a piece or parcel of vacant land situated in Little Creek Hundred, (Bulch and bounded as follows. Beginning at a small marked Iron Oak, being a corner tree of a Tract of land called Cannon Dispute, (surveied for James Cannon) standing on the South side of the said Cannon plantation, and near to an old road, thence running along and with a line of the said Tract called Cannon Dispute North thirty eight degrees and a half East eight perches to a marked Maple, thence South sixty six degrees and a half East five perches to a line of a Tract of land called Red Oak Ridge, belonging to Eumels Cannon & others, thence along and with and upon the four following lines of the said Tract South thirty five degrees and a half West thirty four perches to a Red Oak sapling thence South thirty degrees East thirty two perches to a White Oak, thence South thirty degrees East forty perches to a White Gum, South forty eight degrees West six perches to a post in a bunch, thence down along and with the main run of a branch called Broad Creek branch, North thirty eight degrees and a half West eighty six perches and eight tenths of a perch to a marked black Gum standing in the said branch, being a corner tree of said tract called Cannon Dispute aforesaid, thence along and with a line thereof North fifty nine degrees and a quarter East fifty perches home to the beginning Boundary containing Ten acres and thirty five perches of land, be the same more or less, called Jacksons Venture, surveyed, October the 7th day 1832. By order of William Steel Surveyor of the County, D. L. Barnard, D. S.

Sup^r County p^r. I do certify, that I have duly examined the above survey called Jacksons Venture containing Ten acres and thirty five perches of land, and do approve thereof this 7th day of October 1832.

Major Benson Exam^r:

Sup^r County p^r. We the subscribers Commissioners of property for the County of Sup^r in pursuance of certain powers vested in us by an act of the General Assembly of the State of Delaware entitled an act for opening and establishing a Land

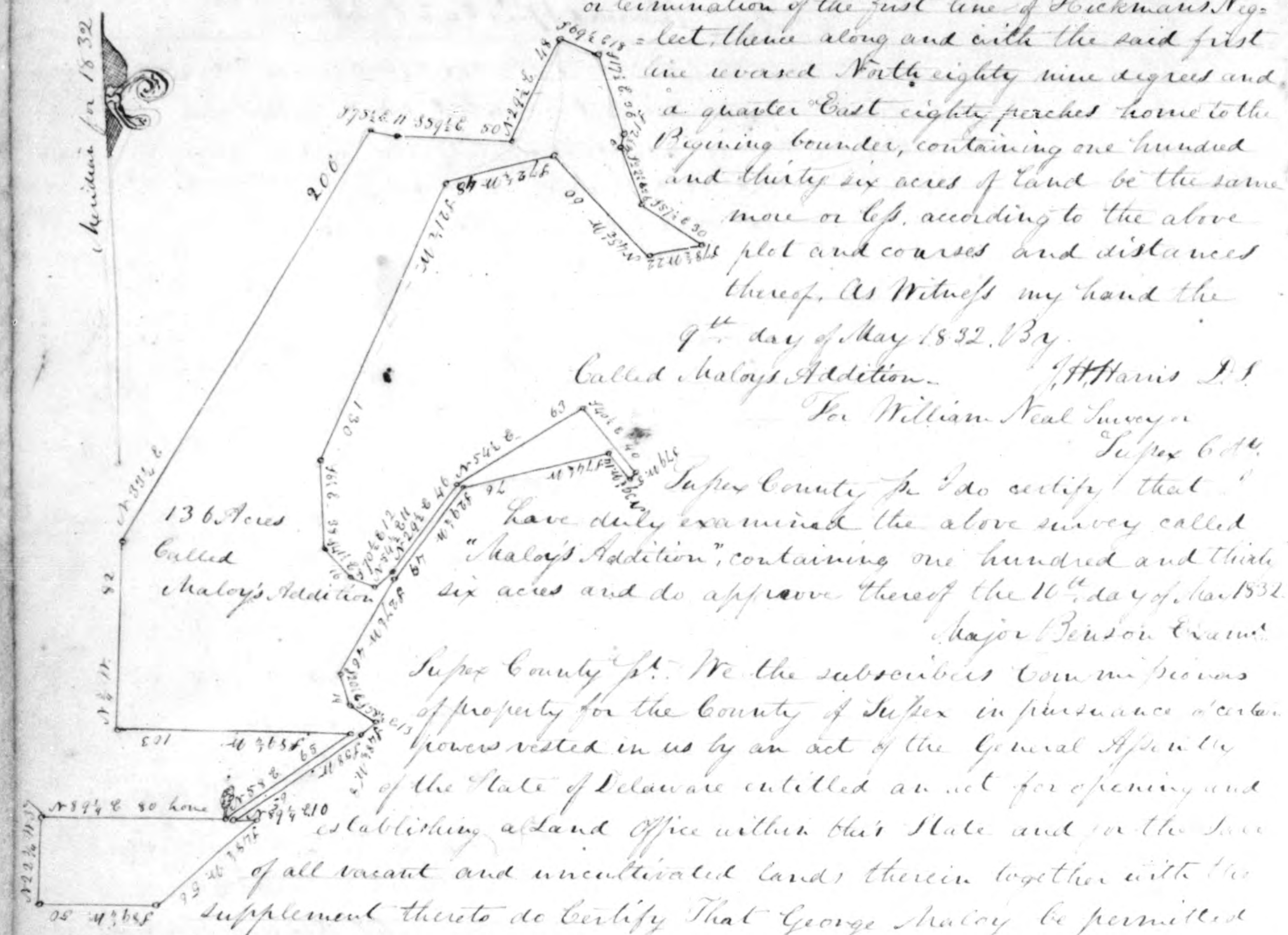
within this State and for the Sale of all vacant and uncultivated lands therein together with the supplement thereto do Certify that Thomas Hearn Sen^r. be permitted to hold the quantity of Ten acres and thirty five perches of land pursuant to the within recited survey made in pursuance of the within recited warrant he paying into the Treasury of this State fifty cents per acre for the same. Given under our hands the tenth day of November in the year of our Lord one thousand eight hundred and thirty two.

Joshua A. Ellgood
 John Spicer.

Rec^d November 12th 1832 of M^r. Thomas Hearn Sen^r. the sum of five dollars and Twelve & one half cents for the Ten acres and Thirty five perches of vacant Land agreeably to the foregoing Plot and certificate of survey at fifty cents p^r. acre.
 10 acres & 35 perches at 50 cents p^r. acre \$ 5.12 1/2
 State Treasury fee, Paid 50
 \$ 5.62 1/2
 Recorded 17th Nov. 1832. State Treasurer

Plot & Certificate of George Maloy Land called "Maloy's Addition" Cont^y 9.136 Acres
 Sup^r County. By virtue of a land warrant granted unto a certain James Chamberlin of said County (by the recorder) bearing date the twenty seventh day of March one thousand seven hundred and ninety four, and by a number of transfers become the property of George Maloy and accordingly I have surveyed and located for the said George Maloy a certain tract piece or parcel of vacant Land situate lying and being in Baltimore Hundred Sup^r County and State of Delaware, Bounded as follows beginning at a branch being also the beginning corner of a Tract of Land called "Bickmans Neglect", belonging to Isaiah Long, thence running North fifty eight degrees East sixty five perches to the north line of Bickmans Neglect, thence along and with the same reversed South eighty nine degrees and a quarter West one hundred and three perches to the beginning of said line, thence along and with the eighth line of said tract reversed North three quarters of a degree West eighty ten perches North thirty three degrees and a quarter East two hundred and six perches to a line of "Cedar Grove", thence along and with eight lines thereof, South seventy five degrees and a half East eleven perches, South fifty nine degrees and a half East fifty perches, North twenty nine degrees and a half East forty eight perches, South sixty nine degrees and a half East eighteen perches, South seventeen degrees and a half East thirty six perches, South twelve degrees and a half West six perches, South twenty two degrees and a half East twenty six perches, South fifty seven degrees and a half East thirty perches to the first line of a Tract called "Cypress Grove", thence along and with the same South twenty eight degrees and a half West twenty two perches to the twelfth line of a Tract called "Lamb's Discovery" thence along and with the following lines thereof reversed, North forty five degrees and a half West sixty perches to a post, South seventy two degrees and a half West forty eight perches, South twenty one degrees and a half West one hundred and thirty perches, South six degrees and a half East thirty eight perches, South forty one degrees and a half East sixteen perches South seventy degrees and a half East twelve perches, North fifty four degrees and a half East eleven perches, North twenty nine degrees and a half East forty six perches, North fifty four degrees and a half East sixty three perches, South forty degrees and a half East forty perches to the beginning of the third line of Lamb's Discovery, thence leaving said line, South seventy nine degrees West five perches, North thirty nine degrees and a half West fourteen perches, South seventy four degrees and a half West seventy six perches, South twenty nine degrees and a half West forty

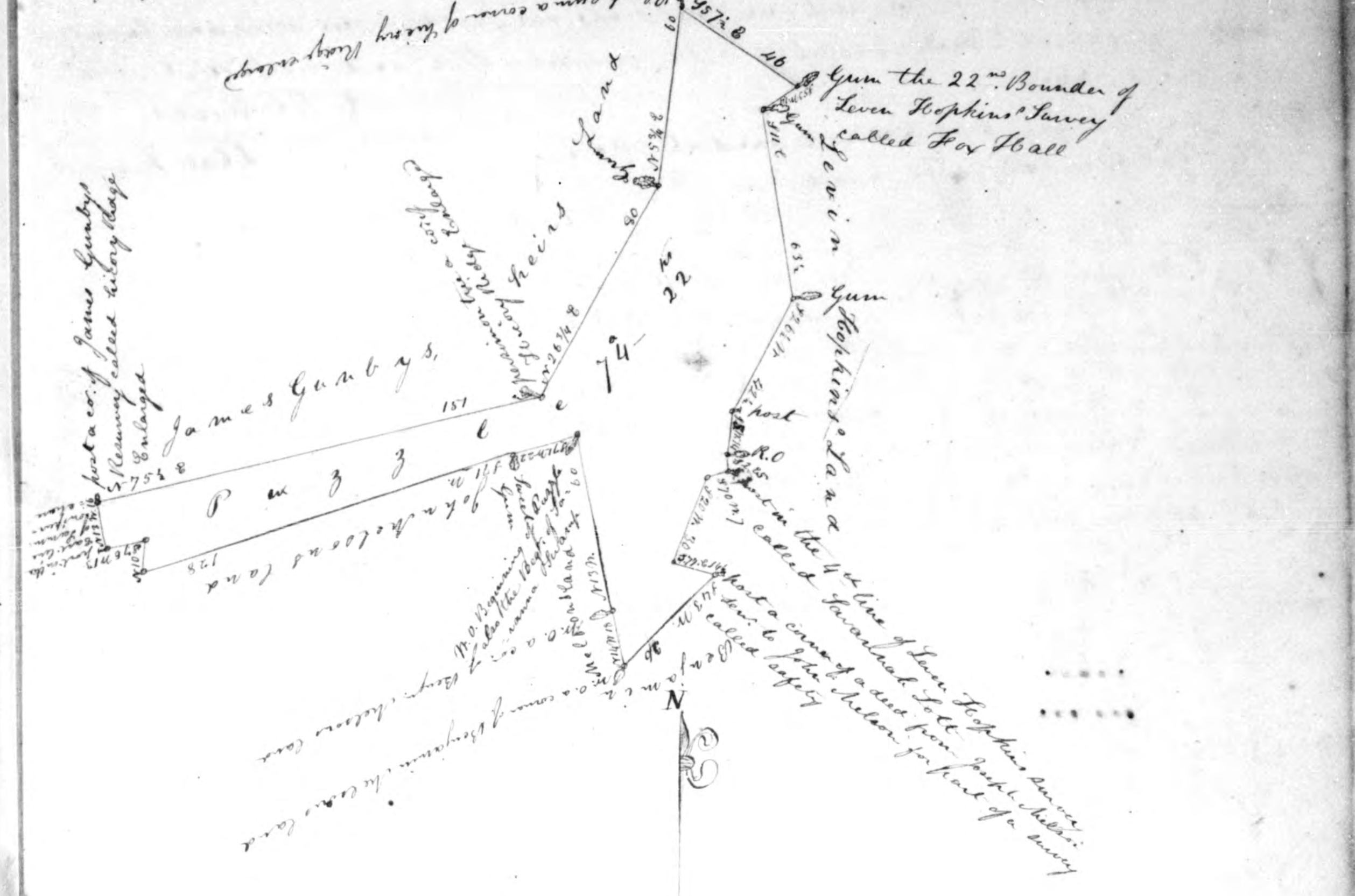
177. nine perches, South twenty seven degrees and a half West forty six perches South twenty degrees and a half East fourteen perches, South fifty eight degrees and a half East thirteen perches to a line of "Unity Grove Enlarged" thence with the same reversed South forty eight degrees and a half West eight perches, South fifty eight degrees and a half West sixty five perches to the home line of Brickman's Neglect, thence along and with the same reversed North eighty nine degrees and a quarter East ten perches to a line of Unity Grove aforesaid, thence with the same reversed South forty eight degrees and a half West fifty six perches to a post near a place called Cypress Bridge, a corner of said Unity Grove, thence with the line leading to said post reversed South eighty nine degrees and a quarter West fifty perches to a post set up in said line, North twenty two degrees and three quarters West thirty seven perches to a post at the last end or termination of the first line of Brickman's Neglect, thence along and with the said first line reversed North eighty nine degrees and a quarter East eight perches home to the Beginning boundary, containing one hundred and thirty six acres of land be the same more or less, according to the above plot and courses and distances thereof. As Witness my hand the 9th day of May 1832. 1832.



Superior County Pa. We the subscribers Commissioners of property for the County of Superior in pursuance of certain powers vested in us by an act of the General Assembly of the State of Delaware entitled an act for opening and establishing a Land Office within this State and for the sale of all vacant and uncultivated lands therein together with the Supplement thereto do certify That George Chaloy be permitted to hold the quantity of one hundred and thirty six acres of land pursuant to the within recited survey made in pursuance of the within recited warrant he paying into the Treasury of this State fifty cents per acre for the same. Given under our hands the thirtieth day of November in the year of our Lord one thousand eight hundred and thirty two. Joshua R. Elligood, John Tucker, Rec^d. December 5th 1832 of W. George Chaloy by the hand of G. A. Curing Esq^r sixty eight dollars for one hundred and thirty six acres of vacant land in Superior County agreeably to the foregoing Plot and Certificate of survey at 50 cents per acre.

\$68.00 for 136 acres of Land.
50 State Treasury fee paid
\$68.50
Recorded Dec. 8th 1832
State Treasurer

178. Plot & Certificate of John Nelson's Land called "Puzzle" Containing 74 acres 22 perches Super County State of Delaware. Whereas a Land warrant was granted by the Recorder of said County on the twenty ninth day of March in the year of our Lord one thousand seven hundred and ninety four unto Jonathan and George Holliger and by sundry assignments said warrant appears to be legally assigned to John Nelson in obedience thereto I have surveyed and located for the said John Nelson a piece or parcel of vacant land situate in Broad Creek hundred and County aforesaid which is bounded as follows to wit. Beginning at a White oak the first boundary of a Patent called Savanna Swamp originally the property of Joseph Nelson Sen^r deceased thence with a division line between the said John Nelson and his brother Benjamin Nelson S^r 71st N 22nd pt. to a small gum a cor. of said John and Benjamin Nelson S^r 71st N 12th pt. to a post in the nineteenth of a Survey made for the said Joseph Nelson called Safety thence with said line due North 10th pt. to a white oak S^r 76th N 13th pt. to a post in the last line of a survey belonging to the heirs James Gunby Esquire called Sammons Purchase thence with said



line N 13th N 16th pt. to a post a corner of said Gunby's Resurvey called Richway Ridge Enlarged thence with said resurvey the three next courses and distances N 75th E 151st pt. to persimmon tree a corner of ditto N 26th E 80th pt. to a gum N 5th E 60th pt. to a black gum thence leaving said Richway ridge enlarged S 57th E 46th pt. to a Gum the twenty second Boundary of Seven Hopkins survey called for hall thence with ditto the five following courses to wit S 53th N 14th pt. to a gum of ditto S 71st E 63th pt. to a Gum S 26th N 42th pt. to a post S 5th N 14th pt. to a Red Oak S^r 2nd S^r 1st to a post in the fourth line of said Hopkins' Survey called Savanna Lot thence with ditto reversing the next three courses S 76th N 7th pt. to a post S 20th N 30th pt. to a white oak a corner of ditto S 77th E 14th pt. to a post thence leaving said Savanna Lot S 43th N 36th pt. to a white oak a corner of said Benjamin Nelson's land thence with his land the two following courses N 14th N 18th pt. to a White oak N 13th N 60th pt. home to the place of Beginning Containing seventy four acres and twenty two perches of land called Puzzle surveyed the third day of July one thousand eight hundred and twenty seven p^r order of William Neal Esq^r Surveyor of Superior County.
P^r Miles Tindal D^r C.

Major Benson Exm.

C. P. Comery

State Treasurer

Recorded 15th Dec^r 1832.


[illegible]

On the Plot above, a corner of other Lands of the said Pettigrew called "M. Stenhol" then
therewith South forty-five and a half degrees East seven and a quarter perches to a post
a corner of said lands and corner of a deed from David Rolton to Thomas Wilson
dated 1738, thence therewith due East seventy one perches to a White oak, thence
South eleven degrees East twenty five and two tenths perches to a post, a corner for
lands which William Roach bought of Major Manors, thence therewith North fifty four

Paid October 16th 1833 of M. Philip Mathews by the hands of S. P. M. Kellock Esq.
 Twentien Dollars and Eighty seven and One half cents for the 35³/₄ acres of Union
 Lands agreeably to the foregoing Plot and Certificate of survey at Fifty cents pr. acre
 35³/₄ acres at 50 cents pr. acre — \$17.87⁵⁰
 State Treasurer for paid 50
\$18.37⁵⁰

Received 11th Oct. 1833.

Plot & Certificate of Benjamin Fooks Land called Fooks' unexpected Choice of 30
Superior County Y.^t. Whereas by an act of the General assembly passed at Dover in
the year of our Lord One thousand eight hundred and thirty three at New Hampshire
Tipton, to Enable Benjamin Fooks of said County to locate certain Vacant Land
situate in the hundred of Little Creek in the County of Superior aforesaid; and to
complete his title to said lands, authorizing and empowering some Skillful
Surveyor to go upon survey and locate the Vacant lands situate lying and
being directly between and adjoining the lands of the said Benjamin Fooks
in Little Creek hundred in said County, In pursuance of the above



83. Rec^d 5th Feb 1835 of M. Benjamin Fisher by the hands of James P. W. Kellock and John and fifty cents for the three acres of Vacant Land agreeably to the within Plot and Certificate of survey at fifty cents per acre 3 Acres 25 cents per acre \$1.50
State Treasurer per paid 50
\$2.00
Recorded 6th Feb 1835
Peter J. Parker State Treasurer

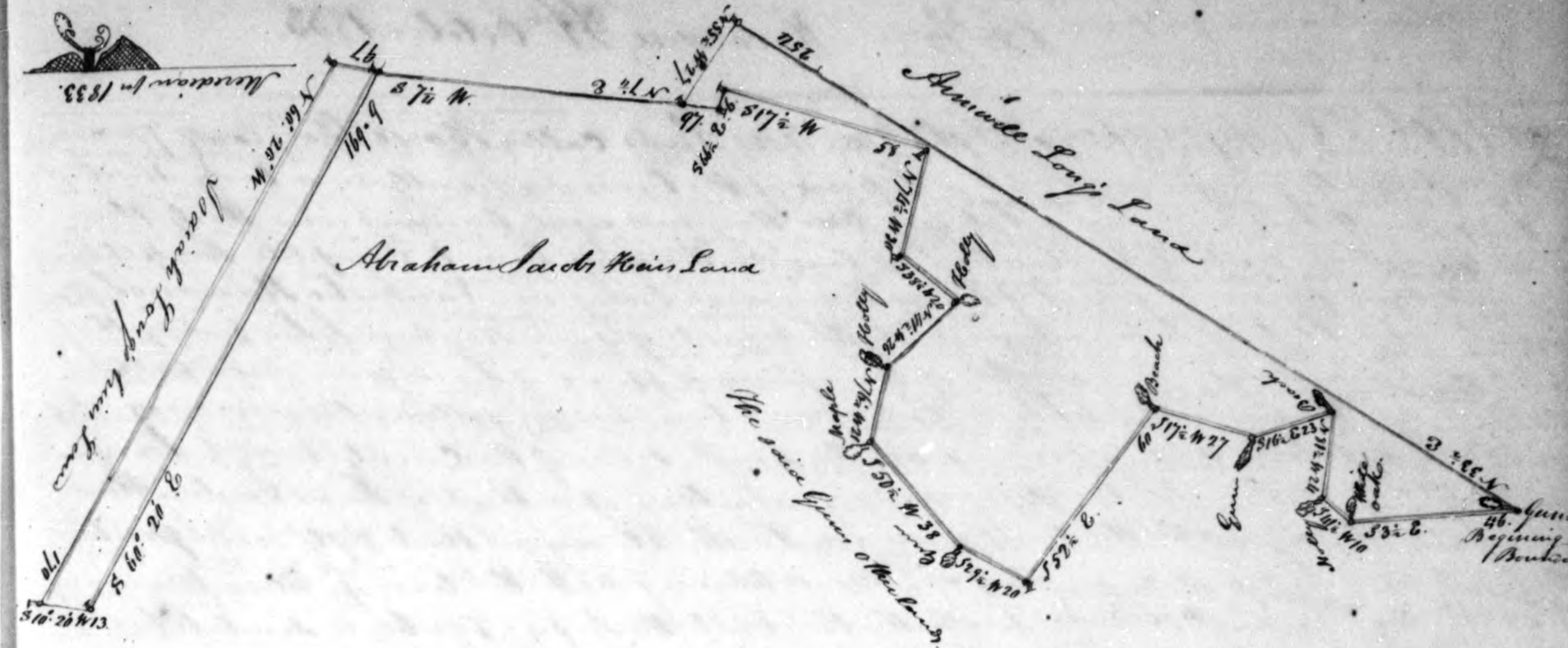
Plot and Certificate of William Griffith Land called "Stapton Meadow" 35 1/4
By Virtue of a Land Warrant from the Recorder of the County of Sussex granted to Matilda Bounds bearing date the 17th day of March 1796 authorizing me to survey and locate for her the said Matilda Bounds and was on the third day of July 1804 assigned by Benjamin Turner and Jane Turner legal representatives of the said Matilda Bounds unto a certain Simey Stapton of said County and I do certify that I have surveyed and located for Simey Stapton a piece or parcel of Land in Nantuxie Hundred in said County situate near Johns Town and on the North East side of Nantuxie River called Stapton Meadow Beginning at a White Oak Standing on the East side of said Branch it being the beginning boundary of a Tract of Land called Morgan Folly claimed by John Griffith thence running S 60 1/2 E 37 1/2 to a White Oak thence N 54 1/2 W 26 p. to post, N 17 E 40 p. thence N 37 E 24 thence S 9 E 40 thence N 55 E 45 p. E 98 P. thence due N 18 p. to a Gum, thence S 59 E 9 p. to a Gum, thence N 55 E 45 p. thence S 82 E 11 p. thence S 10 W 31 p. to a Gum, thence S 65 N 30 P. to a Gum, thence S 41 W 20 p. thence S 3 E 38 p. Home to the place of beginning containing 35 1/4 acres Surveyed the 18th day of November 1808. for Richard Shankland Surveyor of S. C.
I do the 2^d Court 1811 N 20 p. is omitted.
I do certify that I have duly examined the within survey and do approve thereof this 13th Feb. 1809 M^r Shankland.
By William Carlisle, S^r Stapton
Superior County J^r. We the Subscribers (Commissioners of property for the County of S^c) Do hereby certify that Simey Stapton be permitted to hold the quantity of thirty five and a quarter acres of Land pursuant to the within survey made in pursuance of the within recited Warrant he paying into the Treasury of this State at the rate of fifty cents per acre given under our hands at George Town 21st March 1809 William Carlisle J^r Kellock



Superior County J^r. For Value Received I do hereby assign over all my right of the within Certificate and the Land it contains to William Griffith his heirs or assigns with the Warrant for Value Received as Witness my hand and seal this 16th day of October 1819
Clement Rust, am Griffith.
Simey Stapton
Rec^d August 17th 1833 of M^r William Griffith senior Seventeen Dollars and Fifty five and half cents for the thirty five and a quarter acres Vacant Land agreeably to the within Plot and Certificate of survey at fifty cents per acre \$1.50
State Treasurer per paid 50
\$1.50
Recorded 27th Sept. 1833

Plot and Certificate of Mannaen Gum's Land called "Gum's Addition" 65 1/4
Superior County By Virtue of a Land Warrant granted by the Recorder of Superior County unto Eliza Brundage of said County, bearing date the fifteenth day of August One thousand seven hundred and ninety seven, and by a Number of Transfers became the property of Mannaen Gum, the said Warrant was recited to Richard Shankland the then Surveyor of said County, and authorized and requiring him to survey and locate a piece or parcel of Vacant Land situate in said County, and whereof the said Warrant has by legal Transfers become the property of the said Mannaen Gum of the said County. Now in Obedience to the said Warrant, I do certify that I have surveyed and located the said Warrant for the use of the said Mannaen Gum, on the following piece or parcel of Vacant Land, better as bounded as

84. Followeth, Beginning at a large Marked Gum being a corner tree of a Tract of Land, formerly a survey made for Francis Whitson on a Tract called Hog Quarter, he being also a tree to which the line of a Tract of Land called Unity Grove enlarged is located to, thence along and with a line of Unity Grove enlarged towards North thirty three



degrees and a half East two hundred and fifty four perches, to a post, North fifty five degrees and a half West twenty seven perches, to a post, North seven degrees and a quarter East twenty seven perches to a post, North sixty degrees and twenty minutes West one hundred and seventy perches to a post at a corner of a Tract of Land called Timber Land Enlarged, South ten degrees and twenty minutes West thirteen perches, to the beginning of the second line of a Tract of Land called Thick Ridge, thence along and with the same South sixty degrees and twenty minutes East one hundred and sixty nine perches and nine tenths of a perch to a post, South seven degrees and a quarter West thirty seven perches to a post at a line of Hog Quarter, thence along and with the following lines thence South sixty six degrees and a half East six perches to the end of said line, South seventeen degrees and a half West fifty eight perches to a post, North twenty four degrees and a half West thirty perches, South thirty eight degrees and a half West twenty perches to a post, North forty one degrees and a half West, twenty six perches, to a post, North seventy six degrees and a half West twenty one perches to a post, South fifty degrees and a half West thirty eight perches to a post, South twenty three degrees and a half West twenty perches, South fifty two degrees and a half East thirty perches, to a post, South seventeen degrees and a half West twenty seven perches to a post, South sixteen degrees and a half East twenty three perches to a post, North eighty one degrees and a half West ten perches to a post, South three degrees forty one degrees and a half West ten perches to a post, South three degrees and a half East forty six perches to a post, Home to the Beginning boundary containing Sixty five and a quarter acres of Land be the same more or less, situate in Baltimore Hundred, Now called and known by the name of Gum's Addition Witness my hand the fourteenth day of October eighteen hundred and thirty three
Miles Lindal Surveyor of S. C.

I do certify that I have duly examined the within survey called Gum's Addition containing Sixty five and a quarter acres, and do approve thereof the 11th day of October 1833.
Major Benson Exam^r
Superior County J^r. We the Subscribers (Commissioners of property for the County of Superior) in pursuance of certain powers vested in us by an act of the General Assembly of the State of Delaware entitled an act for opening and establishing a Land Office within this State and for the sale of all Vacant and unencumbered Lands therein together with the Supplement thereto do certify that Mannaen Gum be permitted to hold the quantity of Sixty five and one quarter acres of Land pursuant to the within recited survey made in pursuance of the within recited Warrant he paying into the Treasury of this State Fifty cents per acre for the same given under our hands the Fourteenth day of October in the year of our Lord One thousand eight hundred and thirty three
Wm^r Napier, Joshua A. Ellegood

85. Rec^d October 14th 1833 of Mr. Mawson given by the hand of J. P. M. Kellock
 Eng^r. Thirty two Dollars and sixty two and one half Cents for the Fifty five and
 one fourth Acre of Vacant Land equally to the foregoing Plot and Certificate of
 Survey at fifty Cents per Acre
 65 1/4 Acre @ 50 Cents per Acre \$32.62 1/2
 State Treasurer per paid \$32.62 1/2
 C. P. Bonney, State Treasurer
 Recorded 21st October 1833.

Plot & Certificate of Lot Rawlin's Land called "Horse Shoe" Conty 7 1/2 Acre
 Supex County J. Whereas at a Session of the General Assembly in a body met at
 Dover on the second day of February One thousand eight hundred and thirty three
 they Granted unto Lot Rawlin's in law authorizing him to complete the title
 to a certain piece or parcel of Land lying and being in Nantuxke Hundred and Supex
 County and State of Delaware and at the request of said Rawlin's I do Certify that
 I have laid down a Draught of the aforesaid piece of Land from accurate
 Survey on the Ground which is butted and bounded as follows Beginning at
 a marked White Oak standing on the South side of the County Road leading
 from Old furnace to Middleboro and on a line of a tract of Land called Allen's
 Manner thence with the line of said tract South 20. degrees West fifty seven perches



to post, thence binding with the line of Allen's Manner
 South Midway East thirty five perches to scrub White
 Oak, thence with the line of Brother's agreement North
 forty six and half degrees West fifty perches to marked
 White Oak standing on the aforesaid line, thence
 with the line of Ezekiel's choice North Eleven degrees
 West fifty seven perches to post, thence with the line
 of Maiden's Lot North twenty five deg. East twenty
 perches to post, thence with the line of Brown's bargain
 North Eighty two and a half degrees East twenty six
 perches to come to the beginning containing seven and a fourth Acre known
 and called by the name of "Horse Shoe" Surveyed the fourteenth day of October
 One thousand eight hundred and thirty three
 Recorded 7th Nov. 1833. By Rowland Day J. J.

Rec^d March 22nd 1834. of Lot Rawlin's. Thirty Dollars and sixty two and one half Cents
 for the seven and one fourth Acre of Vacant Land in Supex in Supex County equally
 to the within plot and Certificate of Survey at fifty Cents per Acre.
 7 1/4 Acre @ 50 Cents per Acre \$37.50
 State Treasurer per paid \$37.50
 C. P. Bonney, State Treasurer
 Recorded 31st March 1834.

Plot & Certificate of Thomas Shroud's Land called "Tudley's Improvement" Conty 5 1/2 Acre
 Supex County J. Whereas a Land Warrant from the Recorder of said County bearing
 date at Dover the fourth day of April Seventeen hundred and thirty four was
 Granted to Thomas Shroud of Kent County authorizing the Surveyor of Supex County
 Survey and locate for him a piece or parcel of Vacant Land in said County. I do
 peruseance whereof I have surveyed and located for the legal representatives of
 him the said Thomas Shroud a tract of Land called "Tudley's Improvement"
 situated in North West Fork Hundred of the County of Supex Beginning at a



Swampy Ground called for as the first boundary of a tract of
 Land called Daniel's Meadows, thence with said line
 Seventy five degrees West forty perches, thence North
 four degrees and thirty minutes East twenty seven
 perches to a line of Land belonging to Isaac and
 Jacob Cannon, thence with said line South Seventy three
 degrees and thirty minutes East twenty seven perches,
 thence South Seventeen degrees East ten perches to a
 small Oak standing at the end of a dividing line
 between said Cannon's and the David Morris.

86. Land, then South thirteen degrees East twenty four perches to come to the first
 beginning containing five acres seventy six square perches of Land, Surveyed the ninth
 day of July Eighteen hundred and thirty three for Miles Tindal Engineer Surveyor of said
 County
 J. P. Mawson, Surveyor of said County

Supex County J. I do Certify that I have duly examined the within survey called "Tudley's
 Improvement" containing five acres and seventy six perches, and do approve thereof
 the 25th day of Sept^r 1833.
 Major Benson Exam^r.

Supex County J. We the Subscribers Commissioners of property for the County of Supex
 in pursuance of certain powers vested in us by an act of the General Assembly of
 the State of Delaware entitled an act for opening and establishing a Land Office within
 this State and for the sale of all Vacant and unutilized lands, thence together with
 the Supplement thereto do Certify that the legal Representatives of Thomas Shroud be
 permitted to hold the quantity of Five acres and seventy six perches of Land pursuant
 to the within recited Survey made in pursuance of the within recited Warrant
 the said legal Representatives paying into the Treasury of this State Fifty Cents per
 acre for the same. Given under our hands the Twentieth day of October in the
 year of our Lord One thousand eight hundred and thirty three.
 Wm. D. Waples
 Joshua A. Ellegood

Rec^d February 10th 1834 of Deed John Tindal by the hand of Robert C. Pennell Esq^r
 Two Dollars and seventy five Cents for the Five Acre and Seventy six perches of
 Vacant Land equally to the foregoing Plot and Certificate of Survey at Fifty Cents
 per Acre
 5 Acre 76 perches @ 50 Cents per Acre \$275
 State Treasurer per paid at same time \$275
 C. P. Bonney, J. Treasurer
 Recorded 27th Feb 1834.

Plot & Certificate of James I. Wallace's Land called "Wallace's Venture" Conty 10 1/2 Acre


Supex County J. Whereas a Land Warrant was granted the Twelfth day of July One
 thousand seven hundred and thirty four by the Recorder of the
 County of said County unto Benjamin W. Shain of the said County Taylor N. 1167, and
 by Survey assignments the said Warrant appears to be legally assigned to James
 I. Wallace. In Obedience to the said Warrant I do Certify that I have surveyed
 and located for the said James I. Wallace a piece or parcel of Vacant Land
 and called by the name of "Wallace's Venture" in Broad Creek Hundred and County of said County and is
 bounded as follows to wit Beginning at a blown down Cypress on the
 South East side of Nantuxke River and on the North East side of the Mouth of
 Broad Creek being the first corner of a Maryland Patent now in the possession
 of the said James I. Wallace, called and known by the name of "Convenience"
 formerly granted to Alexander Nicholas, thence along the first line of the said
 Patent N 27° E 86 p^{er} to a post, in or near the edge of the said River, thence S 60°
 W 8 p^{er} into and below the low Water Mark, thence down and with the said
 River so as to include the low Water Mark S 34° W 166 p^{er} to the Mouth of
 Broad Creek as aforesaid, thence up the said Creek S 60° E 8 p^{er}, thence leaving
 said Creek and binding with John Williams' Land called Point Lot N 1166 E 80 p^{er}
 to come to the place of Beginning containing Ten Acres one quarter and
 twenty two perches of up land Chipples and Rice as per the above draught
 called "Wallace's Venture" Surveyed the 7th day of March 1834.
 Per Miles Tindal Surveyor of J. C.

Supex County J. I do Certify that I have duly examined the above survey called
 "Wallace's Venture" containing ten Acres one quarter and twenty two perches
 and do approve thereof the 12th day of March 1834.
 Major Benson Exam^r.

Supex County J. We the Subscribers Commissioners of property for the County of
 Supex in pursuance of certain powers vested in us by an act of the General
 Assembly of the State of Delaware entitled an act for opening and establishing
 a Land Office within this State and for the sale of all Vacant and
 unutilized Lands thence together with the Supplement thereto do Certify

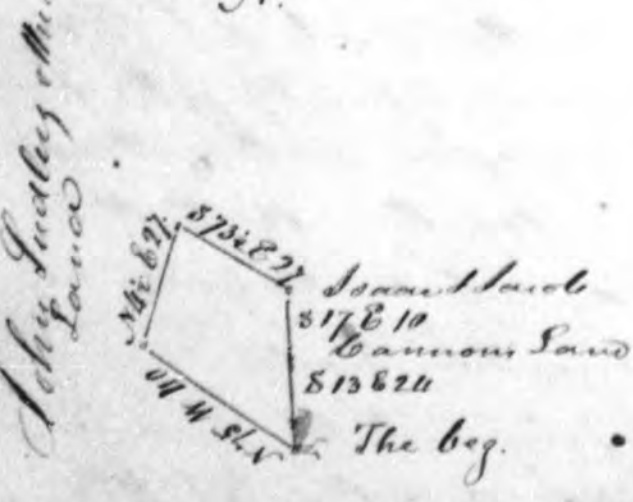
85. Rec^d October 14th 1833 of Mr. Mauden given by the hand of J. P. M. Heltick
 Eng^r. Thirty two Dollars and sixty two and one half Cents for the Fifty five and
 one fourth acre of Vacant Land equally to the foregoing Plot and Certificate of
 Survey at fifty Cents per acre. C. P. Comings, State Treasurer
 65 1/4 acres @ 50 cents per acre \$32.62 1/2
 State Treasurer per paid \$33.12 1/2
 Recorded 21st October 1833.

Plot & Certificate of Lot Rawlins Land called "Horse Shoe" Conty. 770 acres.
 Sup^r County of. Whereas at a Session of the General Assembly in a body met at
 Dover on the second day of February One thousand eight hundred and thirty three
 they granted unto Lot Rawlins a law authorizing him to complete his title
 to a certain piece or parcel of Land lying and being in Nantuxke Hundred Sup^r
 County and State of Delaware and at the request of said Rawlins I do certify that
 I have laid down a Draught of the aforesaid piece of Land from accurate
 Survey on the Ground which is cut and bounded as follows Beginning at
 a marked White Oak standing on the South side of the County Road leading
 from Old Furnace to Middleford and on a line of a tract of Land called Allens
 Manner thence with the line aforesaid South 20. degrees West fifty seven perches
 to post, thence bearing with the line of Allens Manner
 South thence East thirty five perches to scrub White
 Oak, thence with the line of Brothers Agreement North
 forty six and half degrees, West fifty perches to marked
 White Oak standing on the aforesaid line, thence
 with the line of Bezekins choice North Eleven degrees
 West fifty seven perches to post, thence with the line
 of Maudens Lot North twenty five deg. East twenty
 perches to post, thence with the line of Brothers bargain
 North Eighty two and a half degrees East twenty six



perches to come to the beginning containing seven and a fourth acres known
 and called by the name of "Horse Shoe" Surveyed the fourteenth day of October
 One thousand eight hundred and thirty three By Rowland Day D. S.
 Recorded 7th Nov. 1833.
 Rec^d March 22nd 1834. of Lot Rawlins Three Dollars and sixty two and one half Cents
 for the seven and one fourth acre of Vacant Land in Sup^r in Sup^r County equally
 to the within plot and Certificate of Survey at fifty Cents per acre.
 7 1/4 acres @ 50 Cts. per acre \$3.75
 State Treasurer per paid \$4.12 1/2
 Recorded 31st March 1834.

Plot & Certificate of Thomas Shoups Land called "Tudley's Improvement" Conty. 27 1/2 acres.
 Sup^r County of. Whereas a Land Warrant from the Recorder of said County bearing
 date at Dover the fourth day of April Seventeen hundred and thirty four was
 granted to Thomas Shoup of Kent County authorizing the surveyor of Sup^r County
 Survey and locate for him a piece or parcel of Vacant Land in said County. In
 pursuance whereof I have surveyed and located for the legal representatives of
 him the said Thomas Shoup a tract of land called "Tudley's Improvement"
 situated in North West Forks Hundred of the County of Sup^r Beginning at a
 Sweet Gum called for as the first corner of a tract of
 Land called Daniels Meadows, thence with the line South
 Seventy five degrees West forty perches, thence North
 four degrees and thirty minutes East twenty seven
 perches to a line of land belonging to Isaac and
 Jacob Cannon, thence with the line South Seventy three
 degrees and thirty minutes East twenty seven perches,
 thence South Seventy degrees East ten perches to a
 small Oak standing at the end of a dividing line
 between said Cannon's and the David & Morris



86. Land, then South thence degrees East twenty four perches to come to the first
 beginning containing five acres seventy six square perches of land, Surveyed the ninth
 day of July Eighteen hundred and thirty three for Miles Tindal Esquire Surveyor of said
 County
 Sup^r County of. I do certify that I have examined the within survey called "Tudley's
 Improvement" containing five acres and seventy six perches, and do approve thereof
 the 25th day of Sept^r 1833.
 Sup^r County of. We the Subscribers Commissioners of property for the County of Sup^r
 In pursuance of certain powers vested in us by an act of the General Assembly of
 the State of Delaware entitled an act for opening and establishing a Land office within
 this State and for the sale of all Vacant and undivided lands, thence together with
 the Supplement thereto do certify that the legal Representatives of Thomas Shoup be
 permitted to hold the quantity of Five acres and seventy six perches of Land pursuant
 to the within recited Survey made in pursuance of the within recited Warrant
 the said legal Representatives paying into the Treasury of this State Fifty cents per
 acre for the same. Given under our hands the Twentieth day of October in the
 year of our Lord One thousand eight hundred and thirty three. Wm. D. Waples,
 Joshua A. Ellegood
 Rec^d February 10th 1834 of Lot John Tindal by the hand of Robert O. Pennell Esq.
 Two Dollars and seventy five Cents for the Five acres and seventy six perches of
 Vacant Land equally to the foregoing Plot and Certificate of Survey at fifty Cents
 per acre
 5 acres and 76 perches @ 50 Cents per acre \$2.75
 State Treasurer per paid at same time \$3.25
 Recorded 27th Feb^y 1834.

Plot & Certificate of James S. Wallace's Land called "Wallace's Venture" Conty. 27 1/2 acres.
 Sup^r County of. Whereas a Land Warrant was granted the Twelfth day of July One
 thousand seven hundred and thirty four by the Recorder of the
 County aforesaid unto Benjamin W. Hearn of the said County Taylor N^o 1147; and
 by Survey assignment the said Warrant appears to be legally assigned to James
 S. Wallace. In obedience to the said Warrant I do certify that I have surveyed
 and located for the said James S. Wallace a piece or parcel of Vacant Land
 and called "Wallace's Venture" in Broad Creek Hundred and County aforesaid and is
 bounded as follows to wit Beginning at a blown down byres on the
 South East side of Nantuxke River and on the North East side of the Mouth of
 Broad Creek being the first corner of a Maryland Patent now in the possession
 of the said James S. Wallace, called and known by the name of "Convenience"
 formerly granted to Alexander Richards, thence along the first line of the said
 Patent N 27th E 86th P. to a post in or near the edge of the said River, thence S 60th
 W 8th P. into and below the low Water Mark, thence down and with the said
 River so as to include the low Water Mark S 35th W 166th P. to the Mouth of
 Broad Creek as aforesaid, thence up the said Creek S 60th E 5th P. thence leaving
 said and binding with John Williams Land called Point for N 110th E 86th P.
 to come to the place of Beginning containing Ten acres one quarter and
 twenty two perches of up land Chipples and River as per the above draught
 called "Wallace's Venture" Surveyed the 7th day of March 1834.
 per Miles Tindal Surveyor of S. C.

Sup^r County of. I do certify that I have duly examined the above survey called
 "Wallace's Venture" containing ten acres one quarter and twenty two perches
 and do approve thereof the 19th day of March 1834.
 Major Benson Exam^r.
 Sup^r County of. We the Subscribers Commissioners of property for the County of
 Sup^r In pursuance of certain powers vested in us by an act of the General
 Assembly of the State of Delaware entitled an act for opening and establishing
 a Land office within this State and for the sale of all Vacant and
 undivided Land thence together with the Supplement thereto do certify

87.

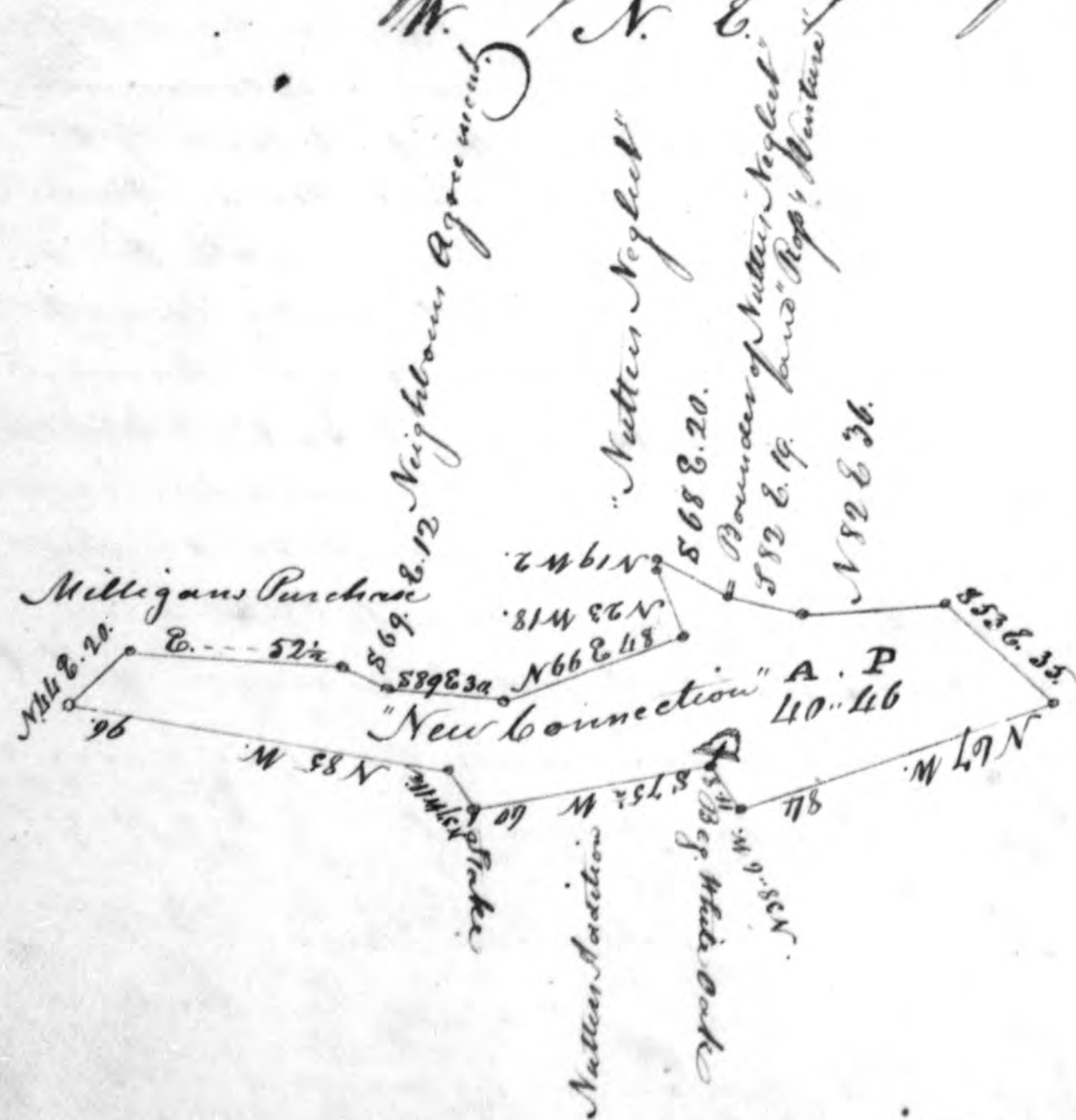
That James L. Wallace be permitted to hold the quantity of Ten acres, one quarter and twenty two perches of up land, Cripple and River pursuant to the



within section survey made in pursuance of the within recited Warrant he paying into the Treasury of this State Fifty Cents per acre for the same, given under our hand, the Thirtieth day of March in the year of our Lord one thousand eight hundred and thirty four. 1834.
Recorded 19th March 1834.
J. D. Waples
Joshua A. Elledge.

Received April 4th 1834 of M. James L. Wallace Five Dollars and twenty five cents for the ten and two acres Vacant Land as described in the foregoing Plot and Certificate of Survey
10th acres - 50 cents \$5.25
1st State Treasury Fee 50
\$5.75
C. P. Bonney
State Treasurer
Recorded 12th April 1834.

Plot and Certificate of the Bridge Branch Marsh Company called New Connection
Superior County, Vt. Whereas by a Supplementary act of the General Assembly Passed at Dover in the year of our Lord one thousand eight hundred and thirty five, to enable the Treasurer of the "Bridge Branch Marsh Company" of said County to locate certain Vacant lands Marsh and low Ground situated in the townships of North West Fork in the County of Superior, and to complete the title of said Company to said lands, Marsh and low Ground, authorizing and empowering some Skillful Surveyor to go upon, Survey and locate all or any of the Vacant lands, Marsh and low Ground, lying and being on, along, or adjacent to the ditch or drain laid out or cut by said Company in North West Fork township in said County, In pursuance of the above recited act of the General Assembly I have Surveyed and located for



the said Treasurer and Company above recited, a piece or parcel of land, Marsh and low Ground situated in the township of North West Fork, in the County of Superior, called "New Connection" Nathan's Neglect and bounded as follows to wit Beginning at a large white oak the first corner of an old Survey called Nathan's Addition then run South sixty five degrees and thirty minutes West sixty perches to the stake on a line of land belonging to John I. Sargent's boundary, thence with three lines North thirty seven degrees West eleven and a half perches, and North eighty five degrees West thirty six perches to the seventh line of a tract of land called "Milligan's Purchase" thence with ditto by reversing North forty four degrees East twenty perches, thence with ditto

88.

Sixth line of a Tract of Land called "Neighbour's Agreement" thence with ditto by reversing South sixty nine degrees East twelve perches and still with "Neighbour's Agreement" by reversing South eighty nine degrees East thirty perches and then North sixty six degrees East forty eight perches to a stake on the south side of the main ditch of said branch, thence North twenty three degrees West eighteen perches and North thirteen degrees West two perches to the end of the first line of a tract of Land called "Nathan's Neglect" and with ditto by reversing South sixty eight degrees East twenty perches to the first beginning of said tract, thence with the coming in course of said tract by reversing South eighty two degrees East nineteen perches and North eighty two degrees East thirty six perches and South fifty three degrees East thirty five perches to a tract of Land called "Hale's Choice" or "Choice" thence South sixty seven degrees West eighty four perches, then North thirty eight degrees and six minutes West eleven perches and eight tenths of a perch to the first beginning White Oaks containing Forty Acres and forty six perches of land, Marsh and low Ground Surveyed the twenty third day of September eighteen hundred and thirty five

Recorded 20th Jan'y. 1836.
By Thomas Jacoby D. S. S. C. for
Miles Fernald Esquire Surveyor of S. C.

Plot & Certificate of William Plattwoods Land called "New Connection" 200 A.
Whereas a Proprietary Warrant of Survey was granted unto a certain John Windsor bearing date at Philadelphia the 18 day of April 1776. authorizing the then Surveyor to Survey for the said John Windsor on a patent called "Kearney's Settlement" granted to a certain Thomas Kearney and to take in and settle said Vacant Lands as shall be adjoining the same and whereas the said Land was surveyed and added to the above patent and return there of made into the Land Office at George Town the said Survey containing Two hundred and forty eight acres with the allowance of the said Patent Exclusive of the said Patent and by said means the said return hath been mislaid or lost and by several transfers the said Land hath become the property of a certain William Plattwood and he being desirous of getting a patent for the said Land hath applied to me to make out a new Certificate for the said Land I do hereby Certify that I have pursuant to said Warrant and a Law of this State Carefully run out or surveyed the said Land according to its old metes and bounds with a very small difference to complete the said Survey whose metes and bounds are as follows Beginning at a pine standing near the East edge of an old field and on the North West corner of the said Patent called Division thence run N. 52¹/₂ E. 76 perches to a Red Oak then S. 42 E. 113 p. to a bunch of Maples then S. 34 E. 80 p. to a post then N. 75 E. 27 p. to a Red Oak then S. 53 W. 121 perches to a post then S. 11¹/₂ W. 26¹/₂ p. to a Red Oak then S. 71 W. 40 p. to a white oak sapling then S. 31 W. 40 p. to a post then N. 71 W. 115 p. to a Red Oak then S. 10 W. 14 p. to a Red Oak then N. 54 W. 46 p. to a Red Oak then N. 33 E. 26 p. to a pine, then N. 48 W. 147 p. to a Red Oak then N. 50 E. 2 p. to corner of the Patent of Division thence with the said Patent N. 45 E. 175 p. Home to the place of beginning containing in the whole four hundred and thirteen acres and twenty perches viz. Two hundred and sixty three acres and twenty perches of Vacant

Rec^d Jan^y 19th 1836 of William Flitwood by the hands of Samuel P. M. Walcott the sum of Thirty four Dollars and seventy two Cents for the two hundred and forty eight acres of Vacant Land agreeably to the within Plot and Certificate of survey at the rate of Forty seven Dollars per hundred acres. Peter S. Parker State Treasurer.

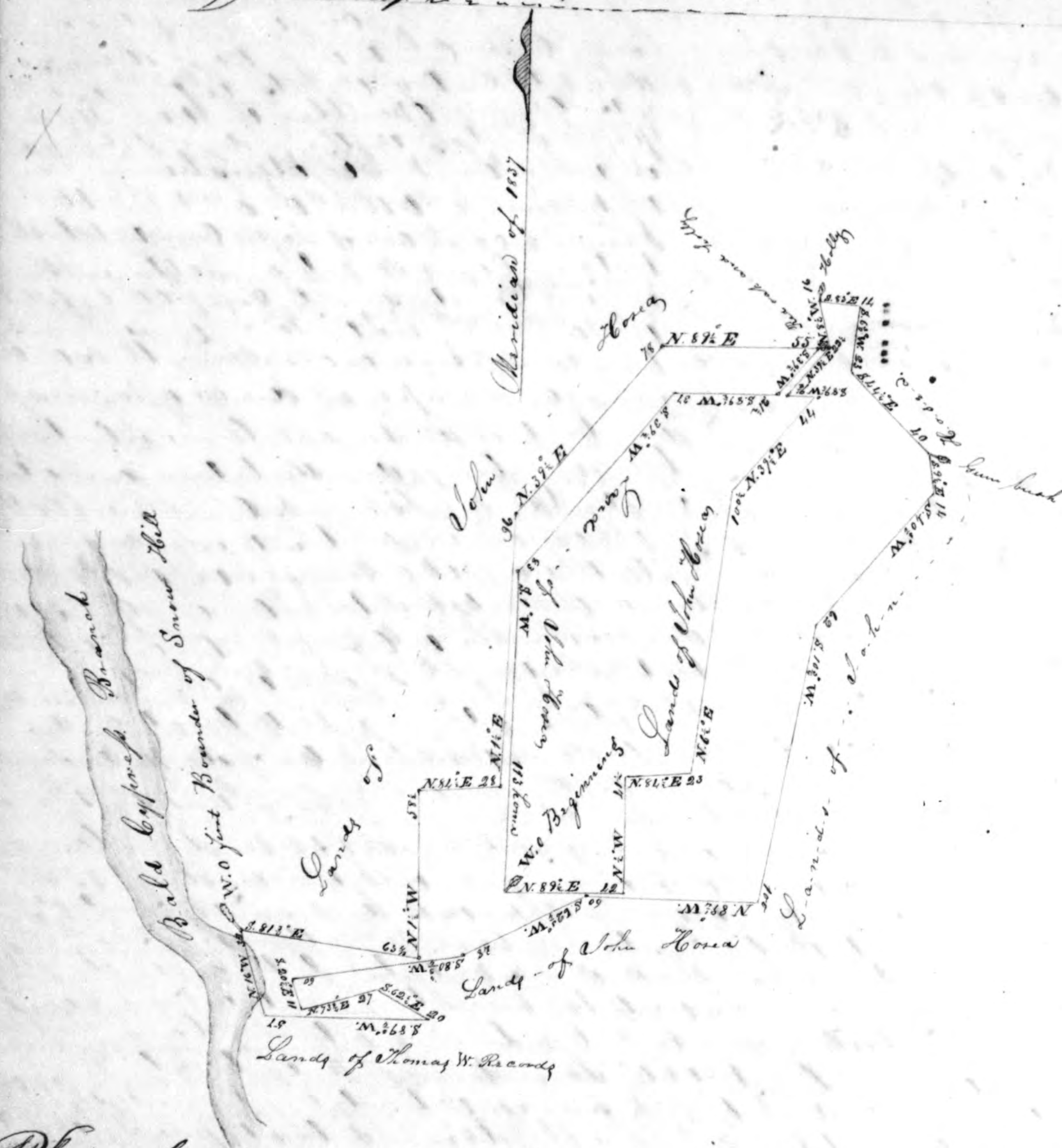
Per 245 Acres @ \$10 pr. hnd. \$2450
State Treasurer per 34.72
\$35.22

Recorded 19th Jan^y 1836.

[illegible]

South Sixty Six and one quarter degrees West from poles to William Henry Land
Callowa Meadows thence with the same, North Fifty Six and one half degrees
West, one hundred and a twenty three poles, North thirty one and thirty eight degrees
West thirty nine poles to the line of a tract of land called Adams improvement
belonging to said Samuel H. Ball thence North twenty two and one half poles
West, one hundred and a thirty two poles, along and with Birch Bog
Callowa Callow Hollow grove, and to a corner of a tract of land called
Halls Lot thence along with the same, North twenty nine and
one quarter degrees East Sixty four poles, North twenty one degrees East fifty
seven poles, North Eighty One and one half degrees East twenty poles, South Fifty
two and one half degrees East, from the poles, to said Samuel Halls, same as Callow
Meadows, to Friendship Addition thence South nineteen and one half degrees
West Eighty poles, North seven and one half degrees West, one hundred and a poles,
South twenty two and one half degrees East, from the poles, and one half pole to the
line of a tract of land called Adams improvement, belonging to said Halls
thence with the same South Eighty one degrees East, two hundred and twenty
two poles, to the County Road leading from North and Samuels to Greenfield,
thence with the same, South Forty degrees West seven ten poles, thence bearing
the same North Eighty two and one half degrees West, one hundred and a fifty
eight poles, to a marked white Oak standing in the fork of a road on a

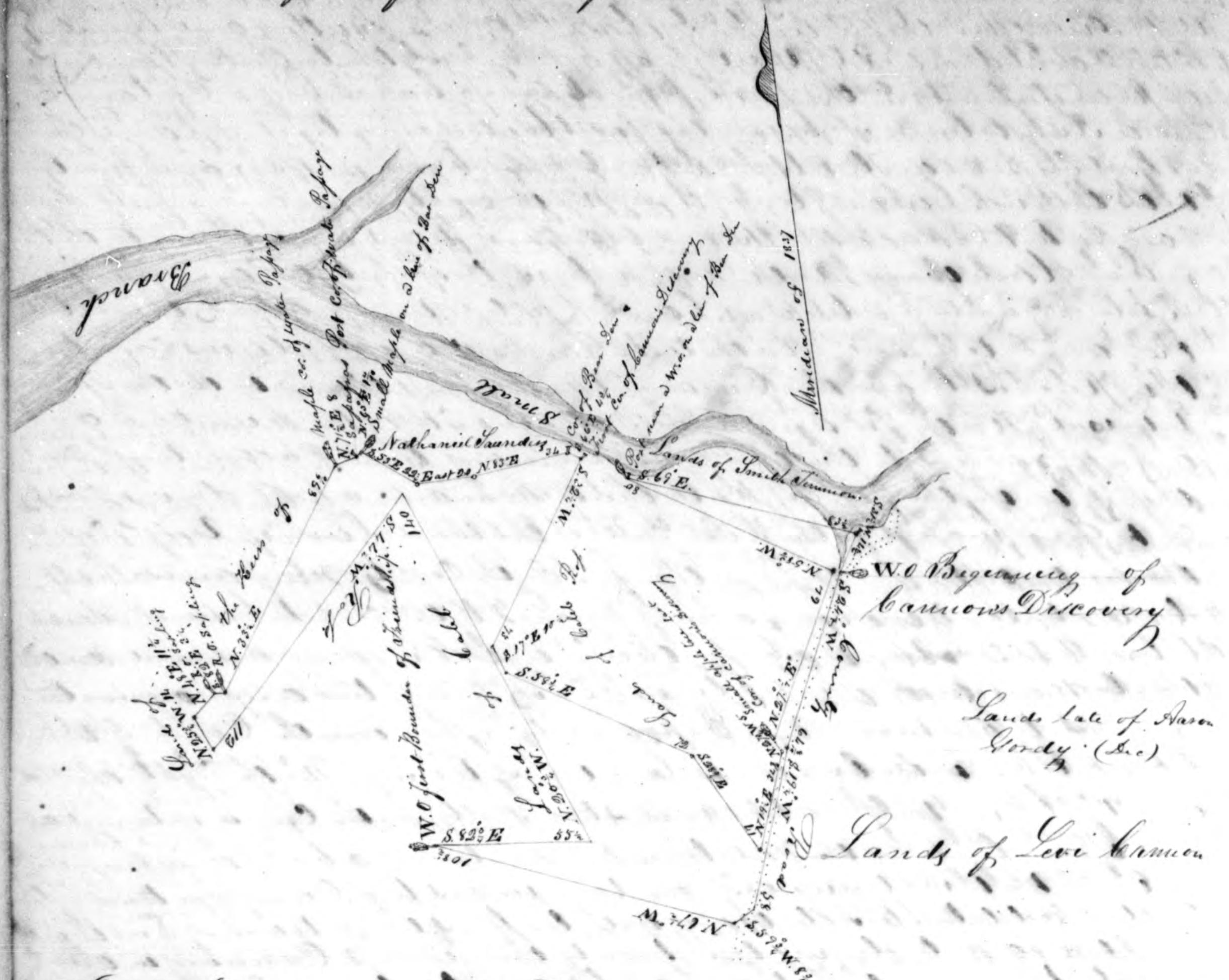
91
 Camp Sams Mill, thence South thirty and one and half degrees East Sixty
 Eight Yards, South fifty one and one half degrees East thirty four poles
 and from thence South thirteen and one half degrees East twenty and one
 half poles thence to the first boundary. Containing of Sixty three acres and
 Eighty four square perches of land. Callow Halls Location.
 And I do hereby certify that the Acreage and foregoing Map
 is a true and correct Survey, laid down, and plotted the eleventh
 day of March A.D. 1837. In testimony whereof I have hereunto set
 my hand the day and year first above written. Saml. Hornsby Esq.
 Notary Public for the County of Middlesex. James Bennett, Surveyor
 Plot and Certificate of ~~John Hosen~~ Land called Hosen's East Chace 85.0
 Containing 85 acres



Whereas by an act of the General assembly passed
 at Raleigh in the Year of our Lord one thousand eight hundred and thirty
 seven at their January Session. It is enacted that John Hosen do locate certain
 vacant lands situate in the Hundred of Little Creek in the County
 of Surry as near as he can to complete his title to said lands authorizing
 said Surveyor to go upon survey and to take all the vacant
 lands situate lying and being directly between and adjoining the
 lands of John Hosen in Little Creek Hundred in Surry County.
 In Pursuance of the above recited act of the General assembly I have

92
 surveyed and located for him the said John Hosen a piece of land of
 eight acres situate in the Hundred of Little Creek in the County of
 Surry as near as he can to complete his title to said lands authorizing
 said Surveyor to go upon survey and to take all the vacant
 lands situate lying and being directly between and adjoining the
 lands of John Hosen in Little Creek Hundred in Surry County.
 And I do hereby certify that the Acreage and foregoing Map
 is a true and correct Survey, laid down, and plotted the eleventh
 day of March A.D. 1837. In testimony whereof I have hereunto set
 my hand the day and year first above written. Saml. Hornsby Esq.
 Notary Public for the County of Middlesex. James Bennett, Surveyor
 Plot and Certificate of ~~John Hosen~~ Land called Hosen's East Chace 85.0
 Containing 85 acres

03
Plot and Certificate of Caleb Rippland called Wadhams.



Sup^{ts} County N. Whereas by an act of the General Assembly Passed at Dover in the Year of our Lord one thousand eight hundred and thirty seven at their January Session. To enable Caleb Rippland of said County to locate certain Vacant Lands Situate in Broad Creek Hundred in said County and to complete his title to the same. On the 27th day of August 1837 empowering said Nathaniel Surveyor to go upon Survey and locate all the Vacant Lands Situate lying and being directly between and adjoining the Lands of Caleb Rippland in Broad Creek Hundred in said County. In pursuance of the above recited act of the General Assembly I have Surveyed and located for him the said Caleb Rippland a piece or parcel of Vacant Land Situate in the Hundred of Broad Creek in the County of Sup^{ts} of said called Wadhams. The title and bounded as follows: Beginning at a marked white Oak standing by the Northwest side of the Old County Road leading from Indian River to Galistony and on the South West side of a branch that runs into Saunders Mill pond it being the first boundary of a tract of Land called Cannon's discovery and from thence running and binding with the line of the present County Road the three following and distant South twenty four and a half degrees West Sixty four and eight tenths perches South nineteen and a quarter degrees West fifty eight perches South fifty nine and three quarters degrees West eight and three quarters perches to a small cedar standing on the North West side of said road thence with the first line of

04
tract of Land called Friendship bounded North Sixty seven and a half degrees West One hundred and eight and a half perches to a white Oak first corner of Friendship thence running the same line of Friendship South eighty two and three quarters degrees East fifty five and a half perches thence leaving two lines of Friendship North twenty and three quarters degrees West One hundred and forty perches South forty four and a quarter degrees West One hundred and twelve perches North twenty four and three quarters degrees West fourteen perches to the Land of the heirs of Nathan Saunders do thence with the said the nine following Courses and distances North forty eight degrees East eleven and three quarters perches to a red Oak sapling South eighty two degrees East three and a quarter perches to a red Oak sapling North thirty three and a half degrees East eighty nine and six tenths perches to a maple corner of Water pipe dyke thence with the line of the same North twenty one and a half degrees East eight perches to a sapling post North fifty three degrees East one and four tenths perches to a small Maple on a line of Bear den thence with four lines of Bear den South fifty three degrees East twenty ten and a quarter perches East twenty perches North eighty three degrees East thirty four perches South fifty six degrees East four and three quarters perches to the first corner of Cannon's discovery thence with the second line thence South thirty two and a quarter degrees West seventy three perches thence across the West corner of Cannon's discovery South seventeen degrees East ten and a half perches to the third line of Cannon's discovery thence with the third line South fifty eight and three quarters degrees East seventy two perches to the third corner of Cannon's discovery thence with the fourth line thence South twenty eight and three quarters degrees East fifty perches thence across Cannon's discovery North nineteen and a quarter degrees East thirty four and eight tenths perches to the eighth line of Cannon's discovery thence with the same North twenty seven and three quarters degrees West five perches to the eighth corner of the same thence nearly with the same line of Cannon's discovery North twenty seven degrees and seven minutes East Sixty four perches to a post standing two perches on the first line of Cannon's discovery thence with the first line thence North fifty eight and three quarters degrees West eighty perches to a post near a white Oak in a line of Bear den thence with the same South fifty nine degrees East eighty three and a half perches to a post thence South thirty one and a half degrees East one hundred and a half perches to the first place of W. Beginning of Survey the thirteenth day of June in the Year of our Lord one thousand eight hundred and thirty seven 1837 By Jacob Wooten D. S. for M. J. Vidal Surveyor of Sup^{ts} County.

Rec^d August the 8th 1837. From Caleb Rippland Esq^r the sum of twenty eight dollars for fifty six acres of Vacant Land in Sup^{ts} County according to the above Plot and Certificate of Survey all fifty cents the Surveyors fee
 28.00
 50 Surveyors fee
 28.50
 Peter J. Parker
 State Treasurer

The above and foregoing Certificate of Survey was lodged in the Recording Office in and for Sup^{ts} County on the twenty eighth day of June Eighteen hundred and thirty seven 1837
 J. P. Harris Rec^d

and a quarter degree West twenty five perches, North nine and a quarter
degrees West thirty perches, North nine and a quarter degrees East
twenty perches, thence North with North Creek, North forty eight degrees
East four perches, thence North twelve degrees East, two perches to a
line of Hook Creek, thence with the said North one and a half degree
West twenty five and a quarter perches to the third line of beaver ridge
thence with the said South forty three and a quarter degrees East
twenty nine perches to the third corner of said tract called beaver
ridge, thence with seven lines of beaver ridge North eighty four and
a quarter degrees East forty two perches, North twenty eight and a quarter
degrees East forty perches to a large peach oak and pine bush, North
twenty and a quarter degrees West twenty six perches, North nine and
three quarters degrees West fifty eight perches, North twenty five and
three quarters degrees East fifty five perches, South eighty two and a quarter
degrees West eighty nine perches, South two and a half degrees West
eighty three and a quarter perches, hence to the first place of beginning
containing forty seven acres and sixty square perches of land, the
survey the seventh day of June in the year of our Lord one thousand
eight hundred and thirty seven, By Jacob Wooten, Surveyor.

Re: 25th July 1837. Of Mr. Charles Ralph by the hand of James P. M.
Killock the sum of twenty three dollars and seventy cents for forty
seven acres and sixty square perches of vacant land in Supple County
agreeably to the within plot and certificate of survey, at fifty cents
per acre and at the same time the further sum of fifty cents being
the State Treasury fee.

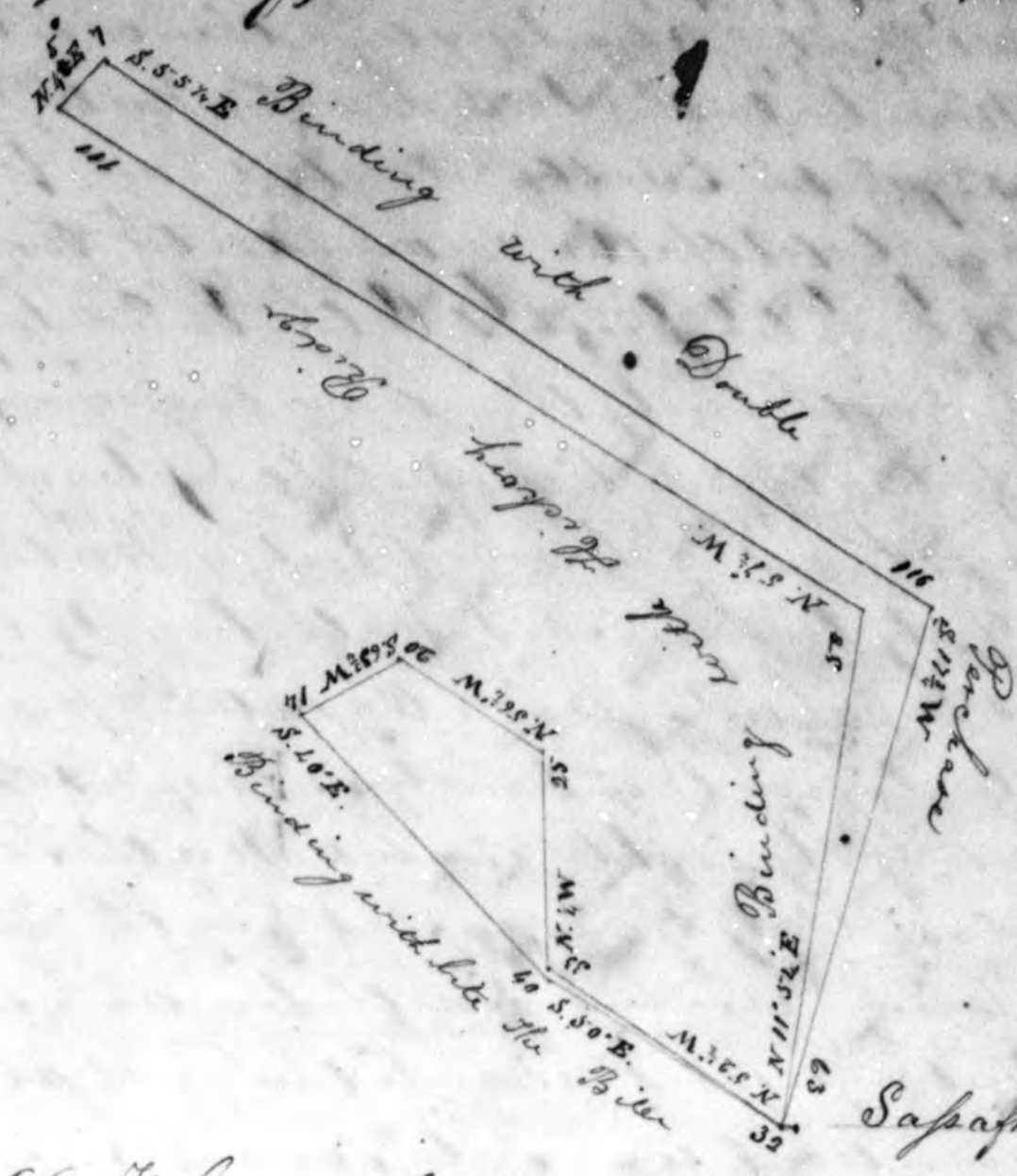
\$20.70 for 47 acres 60^{sq} at 50 cts.
50 State Treasury fee

24.20

Received 24th July 1837

Peter G. Parker
State Treasurer

Plot and Certificate of Daniel Cannon's land called Home Stead



Superior County Jo. Where as by an act of the General assembly passed at Dover
in the year of our Lord one thousand eight hundred and thirty seven, at the
in February Session, to, make Daniel Cannon of said County to locate and
tain vacant land situate in the hundred of North West Fork in the County of
Superior, and to complete his title to said lands, Authorizing and empowering
some Skilful Surveyor to go upon survey and locate all the vacant lands sit-
ate lying and being directly between and adjoining the lands of the said Daniel
Cannon in North West Fork hundred in said County. In pursuance of the above
recited act of the General assembly I have surveyed and located for him the said
Daniel Cannon a piece or parcel of vacant land situate in the hundred of
North West Fork in the County of Superior aforesaid called Home Stead" Butted
and bounded as follows to wit Beginning at a Sapapay post in the said Daniel
Cannon's field it being in the place of the original Red Oak first corner of his
old Patented land called Hickory Ridge, Double Purchase, and Biteths River,
thence with the home line of Hickory Ridge by reversing North eleven degrees and
fifty four minutes East fifty eight perches to the end of the eighth line of said Hic-
kory Ridge, thence with said eighth line by reversing North fifty seven degrees and
fifteen minutes West one hundred and eleven perches to the home line of a tract of
land called Browning out Lett, thence with the same North forty five degrees East
seven perches to the end of the second line of Double Purchase, thence with said line by
reversing South fifty five degrees and fifteen minutes East one hundred and sixteen
perches thence with the first line of the said Double Purchase by reversing South eleven
degrees and forty five minutes West sixty three perches to the Sapapay post
thence North fifty two degrees and thirty minutes West thirty three perches to intersect
the second line of Hickory Ridge, thence with the said second line North fifteen minutes
West twenty five perches to the end thereof, thence with the third line of said Hickory
Ridge North fifty six degrees and fifteen minutes West twenty perches, thence with the fourth line
of said land South sixty three degrees and forty five minutes West fourteen perches to the fifth line
of the tract called Biteths River, thence with said line South forty degrees East forty perches,
thence South fifty degrees East thirty two perches to the first beginning containing eight
acres and three fourths of an Acre of land, Surveyed this fifth day of July eighteen

99. Hundred and thirty seven, by Thomas Jacobs D. Surveyor for Miller Tindal Esquire Surveyor of Super County

Record 19th July 1837

Math. P. Harris Recd

Recd. Accomplish 3th 1837 from Mr. Daniel Cannon the sum of some dollars and thirty seven some half cent for eight acres and 3/4 of vacant land in Super County according to the within certificate and Plot of Survey also fifty cents thousand per

Peter G. Parker State Treasurer

Plot and Certificate of John Ross Land called Richards Grove.



A Represents the Boundary of
B of Bachelors Ramble
C of Bachelors Plan
D of Black Swamp

Taken from a scale of 100 feet
Note the Black line represents the out line of the tract of said Ross Land.

Super County (to wit) I hereby Certify that I have carefully surveyed May 11th 1837 for and at the request of John Ross the land following to wit that is to say, and that part of a tract called "Richards Grove" and also that part of a tract called "Bachelors Plan" and also that part of a tract "Bachelors Ramble" which are contained within the following Courses, distances, metes & bounds and situate in N.W. 1/4 of Section 16 in the County of & State of Illinois and Beginning for the Out corner of the whole of said land at two marked white oaks standing near Elisha Wright's plantation, on the North West side they being the first boundary of the apt tract called "Bachelors Ramble" and represented on the American Map by the letter A from thence by a division line between Stephen Lewis and the said Ross N 5 1/2° E 216 p. to intersect the third line of the apt tract called "Bachelors Plan" also the sixth line of a tract called "Black Swamp" thence with said line of said tract N 39 1/2° E 82 p. to the end of the second line

100 of said tract called "Bachelors Plan" thence with said second line of said tract N 89 1/2° E 80 p. to the end of the first line "Bachelors Plan" also to the end of the third line of the apt tract called "Bachelors Ramble" thence leaving said Bachelors Plan, and running with said Bachelors Ramble S. 70 p. E. 16 p. to Anthony Ross Survey called "Chop" thence with said Ross, and with the fifth line of said Bachelors Ramble S. 45 p. E. 24 p. thence running the out line of said Bachelors Ramble to the Beginning S. 60 p. E. 20 p. thence S. 10 p. E. 38 p. thence S. 30 E 36 p. thence S. 9 p. W. 25 p. thence S. 9 p. W. 28 p. thence S. 15 p. E. 10 p. thence S. 49 p. E. 26 p. and then with a direct line from to the first Beginning W. 0. S. Containing 269 Acres & 19 perches. (The land in the tract called Bachelors Ramble as per division by Jacob from Thomas Nuttall Adams and as per division of Sarah White, widow of Nelson White from said Jacob Adams representative in the American Map by a line as a part of a tract a Survey called "Partnership" the date of which as representative in a certificate bearing date the Eighth of May 1802. In part of said Survey is the 26th July 1776 the date of Bachelors Ramble is the 26th April 1776 the date of the Warrant of said partnership is 29th of April 1776.

Recorded 25th April 1837.

W. W. Neal D. S. H.

Plot and Certificate of Isaac Cannon, Neglected



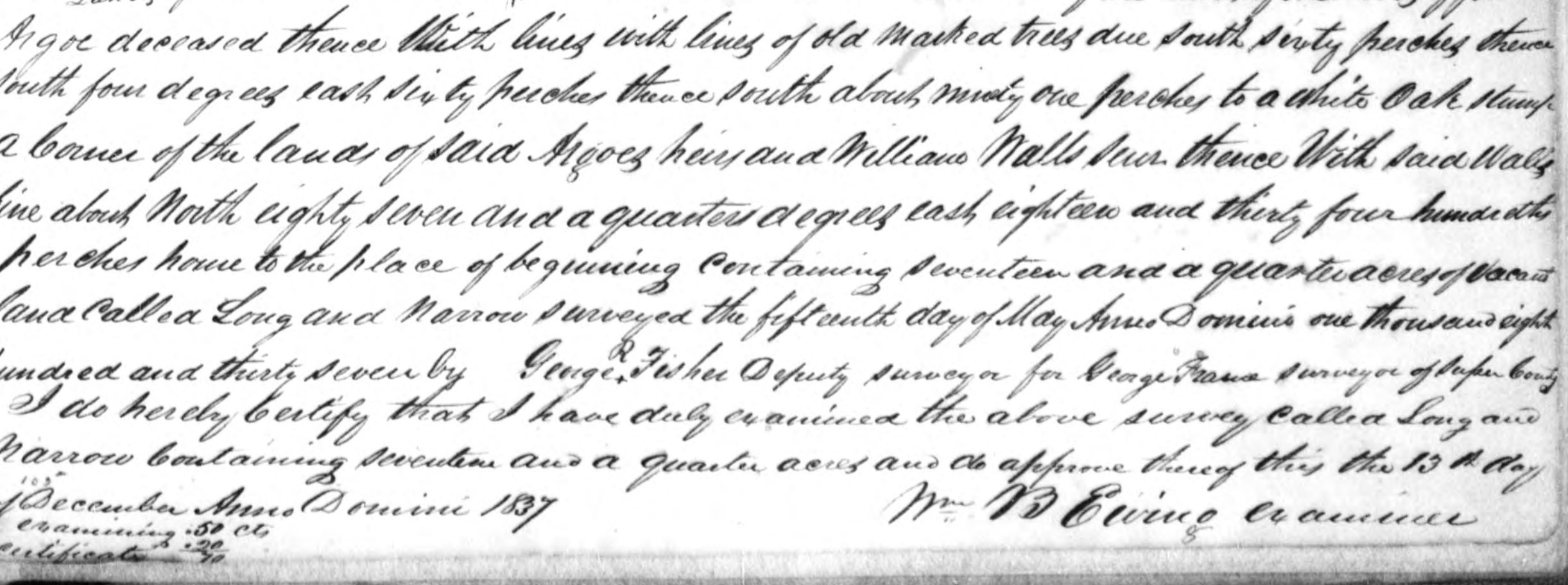
Super County for Whereas a Land Warrant bearing date the second day of October 1793 was granted to a certain Levin Brown of said County authorizing Rhoads Shaw & Wland Esquire the then Surveyor of said County of survey for him a piece of vacant land in said County and in the North West fork of the River where on he had made an improvement and without any further proceeding had the said Levin Brown Brown died on the 14th day of January 1797 Transfer by assignment the said Warrant to a certain David Shanks and said Shanks transferred the same by assignment on the seventh day of June 1797 to a certain Isaac Cannon of said County now deceased Now I Thomas Jacobs Deputy Surveyor of said County being called on by the heirs of the said Isaac Cannon to make said survey for them and upon strict examination there was no vacant land found at the place mentioned in said Warrant This is to Certify that in pursuance of said I have surveyed in the names of the heirs of said Isaac Cannon deceased a tract of land called Neglected situate in North West fork of the River and adjoining lands of Grisby Hollis and others Beginning for the out corner of the same at a marked Spanish Red Oak standing in a line of land belonging to the heirs of John M. Morris deceased then running south thirty one degrees East ninety two perches to a marked maple in the run of a fork double fork branch a corner of land of Grisby Hollis purchased of Ralph Robinson then with his line up said Branch North fifty one degrees East twenty six perches to a line of land belonging to the heirs of said Morris

101
 then North two degrees East fifteen perches to a sapoag stake
 then North fifty six degrees East two perches to land belonging
 to Gove Atkinson then thence with North fifty six degrees and twenty
 three minutes West eighty four perches to the place of Beginning
 containing eleven acres of land more or less surveyed the seventh
 day of September eighteen hundred & thirty six for Miles Jindal
 Esquire Surveyor of said County. by Thomas Jacoby Deputy &c
 I do hereby certify that I have duly examined the within survey
 called Neglect containing eleven acres and do approve thereof
 this the 26th day of December Anno Domini eighteen hundred
 & thirty seven
 Examining 50 cts
 Certificate 2nd
 M. B. Ewing examine

Superior County, We the subscribers Commissioners of property
 for the County of Superior in pursuance of certain powers vested in us
 by an act of the general assembly of the state of Delaware entitled
 an act for opening and establishing a land office within this state
 and for the sale of vacant and uncultivated lands therein together
 with the supplement thereto do certify that Isaac Cannon
 be permitted to hold the quantity of eleven acres pursuant
 to the within recited survey made in pursuance of the within
 recited Warrant he paying the Treasurer of this state fifty
 cents per acre for the same, given under our hands the
 twenty sixth day of December in the year of our Lord one
 thousand eight hundred and thirty seven
 J. S. Gayton
 M. R. R. R.

Recd January 16th 1838 from Christy Hollis the sum of
 five dollars and fifty cents for eleven acres of vacant land
 in Supy County according to the above survey & book made
 also fifty cents the Treasurer for
 5.50 & 50 cts
 #6.00
 The above and foregoing Plat & certificate of survey was
 recorded in the Recorder's office in and for the County of
 on the 16th day of January eighteen hundred & thirty eight
 A. P. Harris Recr

102
 Plat and Certificate of William Deputy sur. called Long and Narrow
 In pursuance of a land Warrant granted by John
 Rapel Esq. then Recorder of said County unto John
 Tabbot of said County bearing date at Georgetown
 the fifth day of October Anno Domini 1793 and
 duly Recorded in the said Recorder's office in the
 R. No. 17 folio 7 which said Warrant became the
 property of William Deputy sur. I have at the
 special request of the said William Deputy
 sur. surveyed and located for him the said W.
 Deputy sur. a certain piece or parcel of
 of vacant and uncultivated land not heretofore
 surveyed and located situated in Santicoke
 hundred near the line of Cedar Creek hundred
 in Superior County noted and bounded as follow
 to wit Beginning at a corner marked black
 gum on the east side of a swamp or drain a
 corner for lands of William Deputy sur. heirs of
 James D. Wall acres and other lands of the said
 William Deputy sur. thence running with the lan
 ds said Deputy bought of Thomas Daniel North
 one and a half degrees West sixty ten perches to the
 place where a maple formerly stood thence North in and
 a half degrees West fifty six perches to a red oak in a line
 of the lands of Nehemiah Webb thence with his line South
 eighty eight degrees West four and six tenths perches to the
 stump of a Horn down white oak thence
 by a line of marked trees North three deg
 rees West thirty three a quarter perch to a
 post thence by a line of marked trees North down
 and a quarter degrees West sixty five perches to a
 wild Cornus bush in a line of the lands of the heirs of Jordan
 Agoo deceased thence with line with line of old marked trees due South sixty perches thence
 South four degrees East sixty perches thence South about ninety one perches to a white Oak stump
 a corner of the lands of said Agoo's heirs and William Wall sur. thence with said Wall's
 line about North eighty seven and a quarter degrees East eighteen and thirty four hundredths
 perches home to the place of beginning containing seventeen and a quarter acres of vacant
 land called Long and Narrow surveyed the fifteenth day of May Anno Domini one thousand eight
 hundred and thirty seven by George Fisher Deputy surveyor for George Hanna surveyor of said County
 I do hereby certify that I have duly examined the above survey called Long and
 Narrow containing seventeen and a quarter acres and do approve thereof this the 13th day
 of December Anno Domini 1837
 Examining 50 cts
 Certificate 2nd
 M. B. Ewing examine



of Partnership South twenty two and three quarters degrees east forty five perches South forty six and three quarters degrees West one hundred and fifty perches South four and a quarter degrees West fifty nine perches South fifty and three quarters degrees West thirty seven perches South eight nine and a quarter degrees West twenty perches thence leaving Partnership South seventy three and three quarters degrees West forty two perches South seventy nine and three quarters degrees West twenty perches South three quarters of a degree West forty perches to the line dividing the State of Maryland and Delaware thence binding with the said line South eighty seven degrees East two hundred perches thence North twenty two perches thence with Vacancy North thirty four and three quarters degrees West forty perches North fifty seven and a half degrees East fifty five and seven tenths perches to the seventh line of London Ward part of Partnership thence with the same North thirty five and a quarter degrees East twenty ten perches to the eleventh Corner thence with the twelfth line of the same South eighty three and a quarter degrees East one hundred and fourteen perches to the twelfth Corner of Partnership thence with the thirteenth line thence North forty four and a quarter degrees West thirty nine and six tenths perches to the third line of Buck Ridge thence with the same South eighty nine and a quarter degrees West one hundred and eight perches to the third corner of Buck Ridge thence with the same line of Buck Ridge North twenty four and a quarter degrees West one hundred and four perches Home to the first place of Beginning containing and is laid out for one hundred and eighty six acres of land More or less Surveyed the sixth of December eighteen hundred and thirty seven By Jacob Wootton D^y of George Hearn Surveyor of Superior County

For Value Received I do hereby assign and sell over all my title interest and claims of the within Certificate and also the grant of the General Assembly for the title to Go to the same unto George Hearn his heirs or assigns Witness my hand and seal this 9th day of January 1838

Joseph Hearn *Geo. Hearn* *Seal*
Superior County

We the Subscribing Commissioners of Superior for the County of Superior in pursuance of certain powers vested in us by an act of the General Assembly of the State of Delaware entitled an act for opening and establishing a land office within this State and for the sale of all vacant and uncultivated lands therein together in the Supplement thereto do certify that George Hearn be permitted to hold the quantity of one hundred and eighty six acres pursuant to the within recited Survey made in pursuance of the within Recited act of the General Assembly he paying into the treasury of this State fifty cents per acre for the same Given under our hands the tenth day of January eighteen hundred and thirty eight

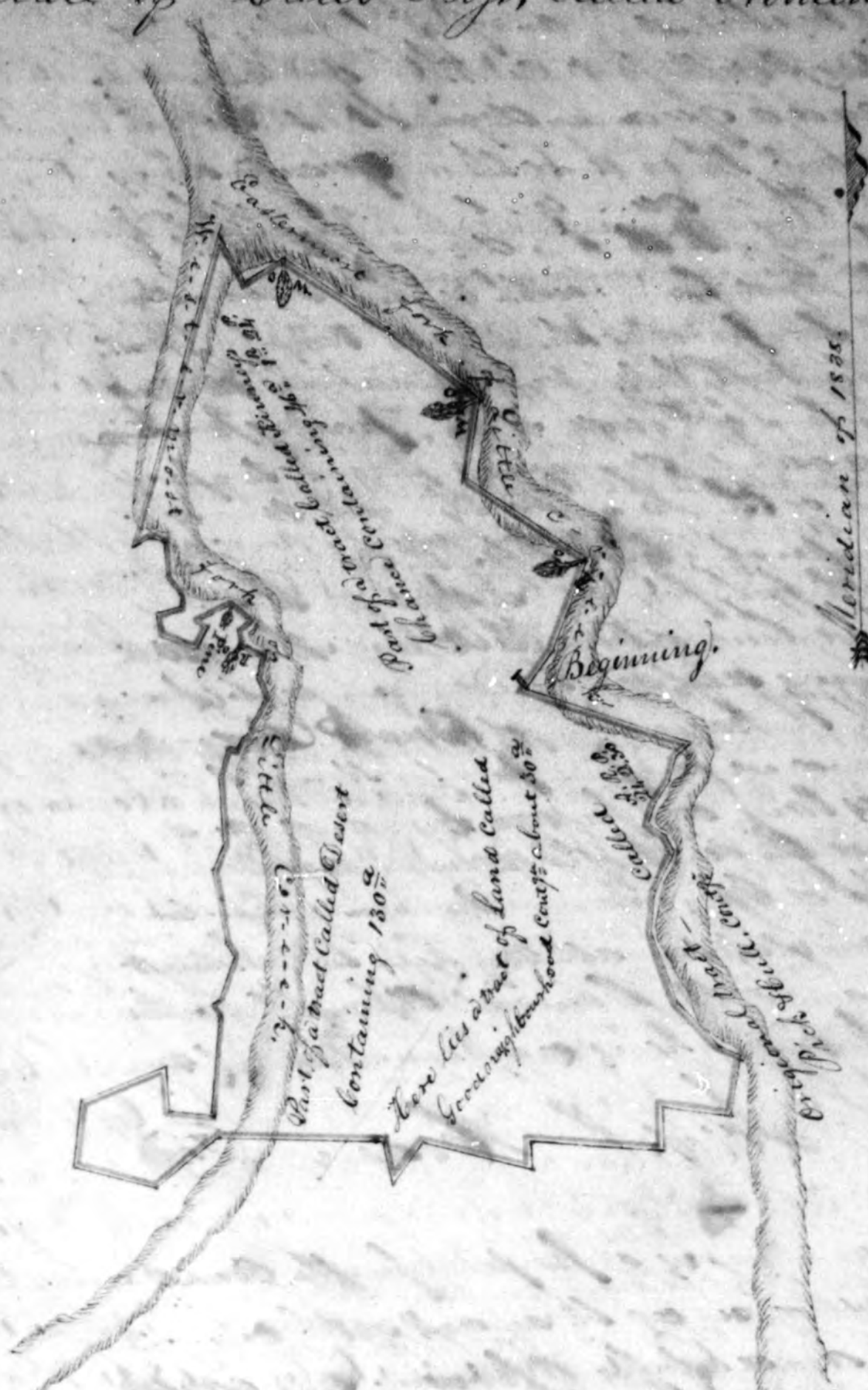
Received January 16th 1838 from George Hearn the sum of Ninety three dollars for the Cession Money on one hundred and eighty six acres of vacant land in Superior County according to the within plot and Certificate of Survey also fifty cents per acre for \$ 93.50

Peter F. Parker State Treasurer

This Plot & Certificate was lodged in the Recorder's office in and for Superior County on the tenth day of January eighteen hundred & thirty eight

N. J. Harris Recorder

Plot and Certificate of Caleb Reps, Called "Nonsence" Contg. 489 1/2 A. R. 37



Superior County S.S. Whereas the proprietors warrant of Resurvey dated at Philadelphia the 6 day of March 1776 was granted to a certain William Pelk now deceased on a tract of land called Pick and Cull, Originally on the 10th day of June 1734. Granted to a certain John Morris, and Whereas it is Certified by Rhoads Shankland who was at that time Deputy Surveyor of Superior County that on the 7th day of April 1776 he caused the said warrant to be located by his then deputy namely John Pelk on 470 acres of Land (twice) 370 acres of Vacancy and 100 acres of Original Patent the whole when reduced into one entire tract was called Nonsence and Whereas it is Certified by Levin Collins Deputy Surveyor, under Rhoads Shankland that he has Survey located and run out said Land called Nonsence and correct some Errors committed by the said John Pelk Deputy Surveyor as aforesaid in running said Land on the 7th of April 1776 for the aforesaid William Pelk (the younger) who became lawfully Possessed thereof together with several tracts and parts of tracts of Patent Land all of which was reduced into one entire tract containing 625 acres as per Certificate and plot made and Certified by Levin Collins Deputy Surveyor as aforesaid, on or about the 28th day of October 1803, and confirmed by the Board of Property for the County aforesaid the 15th day of November 1803 all of which stands recorded at Georgetown in Libro H. 1^o 22 folio 266 the 22 February 1805. And it further appears that a part of the aforesaid Land contained in the Certificate and Plot aforesaid by decess conveyance lawfully made became and now is the property of a certain Caleb Reps, who is desirous of obtaining a Patent from the State for all that Part of said Resurvey which he owns, he first paying into the Treasury thereof 11 cents per acre for the same, Now I do further Certify that I have this day Carefully Surveyed and Located for the said Caleb Reps all his part of the aforesaid Land leaving out that part of said Survey that belongs to other persons, Butted Bounded and located as followeth (To wit) Beginning at a post standing at the last end of the second line of the aforesaid tract called Nonsence it being a Corner of Level Ground Enlarged, and from thence with Nonsence S. 35^o E. 22^o 1/2 W. 1/2 to a dead top Red Oak one of the original corners of Nonsence, thence S. 35^o W. 70^o 1/2 Crossing old mill dam

To a post, thence N. 102° W. 35 pds to a white oak corner of Nonsense, and level ground, enlarged the same that is mentioned in John Bacon's will as the Beginning of Division between Henry and John Bacon and from thence N. 51° W. 55 pds to post. N. 56° W. 50 pds to white oak one of the original corners of Level Ground and Nonsense and from thence with the line thereof S. 62° W. 22 pds to the line of Henry's Chance, thence with the line thereof N. 30° W. 4 pds down into the Mitchell or trapch and from thence down in and a crop said from a branch N. 53° W. 150 pds to the same Boundary of Henry's Performance (also Discovery) thence running from said 2nd Boundary as afd. 23 lines dividing between S. Robert's John's Callaway N. 88° E. 11 pds. S. 67° E. 5 pds. S. 18 pds. S. 84° E. 10 pds. S. 124° E. 5 pds. to Robert Polk's Lot, thence S. 67° W. 12 pds. a crop said lot into the woods then around said Lot. S. 84° E. 10 pds. S. 66° E. 19 pds. N. 22° E. 12 pds. N. 50° W. 1 pds to post in said Lot. N. 67° E. 16 pds down the side of the Branch to a pine S. 25° E. 10 pds to Jerusalem tree S. 72° W. 6 pds. S. 4° W. 8 pds. to Road oak. S. 62° E. 11 pds. S. 10 pds. S. 21° E. 11 pds. S. 22° W. 1 pds. N. 36° W. 10 pds. S. 22° W. 3 pds to a Jerusalem tree S. 72° W. 6 pds. S. 4° W. 8 pds. to the line of Desert thence with said line up from the Branch N. 85° W. 2 pds to post on the line of Desert thence from said post leaving said Callaway's Land and running the following Course as a division with said Rob. and the heirs of Elijah Henry viz. N. 162° W. 11 pds. S. 1° E. 32 pds. S. 24° W. 11 pds. S. 81° E. 36 pds. to a cedar post S. 44° E. 6 pds. thence with the old Dutch Road N. 23° W. 10 pds. N. 4° W. 4 pds. S. 27° E. 6 pds. to a large pine just in the Branch at corner of Land Polk sold Henry thence S. 2° W. 27 pds. N. 53° W. 20 pds. N. 24° W. 22 pds. S. 70° W. 14 pds. S. 72° W. 32 pds to post standing at the end of fifty poles on the third line of Desert, thence leaving Henry's Land and running with said third line of Desert. S. 73° E. 40 pds to post thence N. 45° E. 7 pds to post at corner of Nonsense standing at the last end of the first line of Nonsense from the Boundary of Good Neighborhood, the said post being a corner of Isaac Callaway's heirs Land, and from thence with lines dividing said Rob. and Callaway. N. 51° E. 31 pds. S. 84° E. 50 pds. N. 6° E. 21 pds to white oak the first Boundary of Callaway's Volly thence from said Callaway's Land dividing the Lands of said Rob. and the heirs of John Callaway. N. 36° E. 25 pds. S. 70° E. 54 pds to a post inside of Coffin's field, thence N. 2° W. 13 pds. to post. S. 62° E. 63 pds. to post in the new County Road, thence leaving said Callaway's Land and dividing running with the dividing lines of Rob. and the heirs of Isaac. Culver thence running and binding with the main run thereof, the twelve following courses and distances to wit: N. 102° E. 30 pds. N. 62° W. 11 pds. N. 13° W. 28 pds. N. 72° W. 36 pds. N. 2° E. 20 pds. N. 26° E. 22 pds. S. 27° W. 5 pds. N. 50° W. 10 pds. N. 17° E. 10 pds. N. 52° E. 12 pds. N. 17° E. 14 pds. N. 45° E. 9 pds to the line of nonsense thence with a direct or straight line home. Containing in the whole Four hundred and eighty nine Acre, One Rod and thirty seven poles, viz. 331 Acres of Patent Land, and 258 Acres 1 Rod & 37 square poles of Reserve, a Land Received on or about the 11th day of June, 1858, in Cynsle Windsor, Deputy Surveyor, for George France Survey of Super County.

I do certify that I have duly examined the above plot and survey, called "Nonsense", containing Four hundred eighty one Acre one Rod and thirty seven poles, and do approve thereof this twenty eight day of June. A.D. one thousand eight hundred and thirty eight.

Examined & Approved
Certificate of
 Super County S.S. We the Subscribers Commissioners of property for the County of Delaware in Pursuance of Certain powers vested in us by an act of the General Assembly of the State of Delaware entitled an act for opening and establishing a land office within this State, and for the sale of all Vacant and unencultivated lands therein together with the Supplement thereto, do certify that Caleb Robt who represents to us that the within lands have been legally transferred to him, he permitted to hold the quantity of four hundred and eighty nine Acre one Rod and thirty seven poles of land pursuant to the within Certificate of Survey made in pursuance of the within recited warrant he paying into the Treasury of the State fourteen dollars per hundred Acre for two hundred and fifty eight Acre one Rod and thirty seven poles of land agreeably to the within recited resurvey. In testimony of which we have hereunto set our hands this twenty eight day of June A.D. Eighteen hundred and thirty Eight.

3 Commissioners \$150 each
 J. S. Clayton }
 M. R. R. }
 J. P. Barnard }

Rec. July 9th 1838 from Caleb Robt Esq. by the hands of Mr. Caleb B. Sipple the sum of thirty six Dollars & nineteen cents for the Canton money on 258 Acre 1 R. 37 Poles of Vacant Land in Super County at 14 cents p. Acre according to the above Plot and Certificate of Survey. Also fifty cents the Treasurer fee.

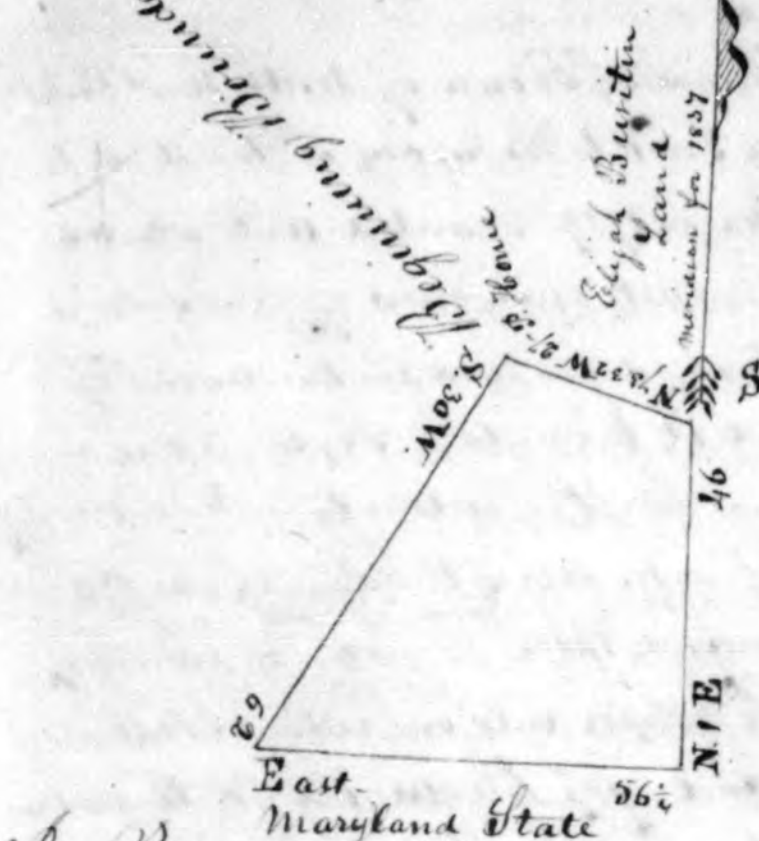
36.19
 50¢
 36.69

Peter S. Parker States Treasurer

This Plot & Certificate was lodged in the Recorder's office in and for Super County on the twenty eight day of June, eighteen hundred and thirty eight.

C. B. Sipple Recorder

Plot and certificate of Wm Moore survey called "Moore's Struggle"



I do Certify that I have duly examined the within plot and survey, called "Moore's Struggle", containing thirteen Acre thirty two square perches, and do approve thereof, this the fourth day of July, Eighteen hundred and thirty eight.

Examined & Approved
Certificate of
 Wm Moore Esq.

In Pursuance of a Land warrant granted to Southey King dated at Georgetown March 15th day one thousand seven hundred and ninety six and by virtue of several Assignments, became vested in William Moore (son of John Moore dec'd) I do hereby Certify that I have surveyed and located for him the said William Moore a parcel of Vacant Land situate in Baltimore hundred in Super County called Moore's Struggle. Beginning at a post standing at the end of the South line of a tract of Land called Friends, distance and from thence running with the same line through both thirty degrees West sixty two poles to the west line, thence with the same due East fifty six poles, and the South line, to the same line of the same tract, thence with the same due East forty six poles to the home line of Elijah Buntins Survey called Buntins Purchase thence with the same North twenty three degrees and thirty two minutes West twenty seven perches home to the first Boundary containing of thirteen Acre and thirty two perches of Land surveyed December the fourth in the year of our Lord one thousand eight hundred and thirty seven, by order of George France Esq. Surveyor of Super County, and by a scale of 30 pds p. Inch, Thence Buntins P.D.

Super County S.S. We the Subscribers Commissioners of property for the County of Delaware in Pursuance of Certain powers vested in us by an act of the General Assembly of the State of Delaware entitled an act for opening and establishing a land office within this State and for the sale of all Vacant and unencultivated lands therein together with the Supplement thereto, do certify that William Moore within named may be permitted to hold the within mentioned thirteen Acre and thirty two perches of land pursuant to the within Certificate of Survey made in pursuance of the within recited warrant he paying into the Treasury of this State at the rate of fifty cents for each and every Acre of the same, the testimony whereof we have hereunto set our hands this twenty eight day of June, Eighteen hundred and thirty Eight.

3 Commissioners \$150 each
 J. S. Clayton }
 M. R. R. }
 J. P. Barnard }

Rec. May 8th 1838 from Wm. Moore by the hands of Nathaniel Harris Esq. \$14 Dollars and fifty cents for thirteen Acre thirty two perches of Vacant Land in Baltimore hundred Super County and State of Delaware according to the within Plot and Certificate of Survey, and fifty cents Treasurer fee.

13.60
 50¢
 14.10

This Plot and Certificate was lodged in the Recorder's office in and for Super County on the twenty eight day of June, eighteen hundred and thirty eight.

Peter S. Parker States Treasurer

Copy of Charles Brown's Certificate called What you Please

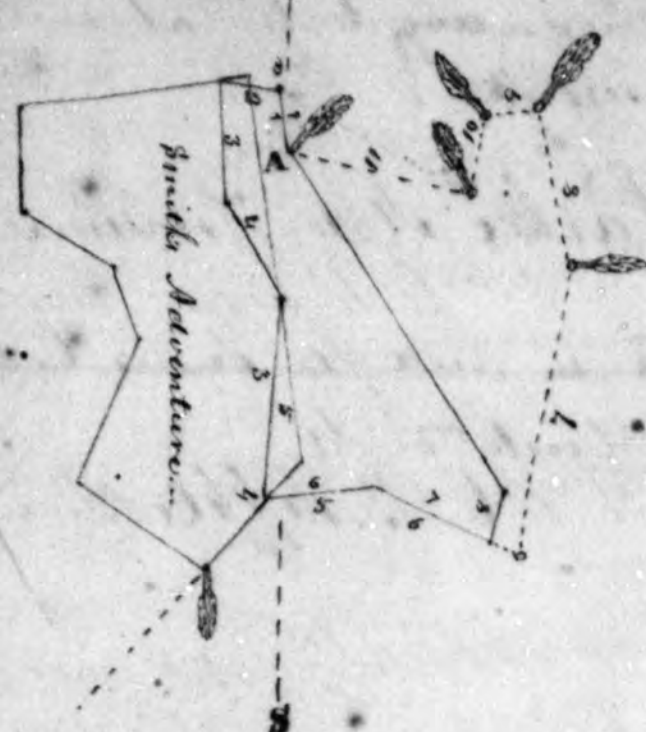


Table courses for the out lines	Table courses for the original beginning
1. Course. 76	1. Course. 76
2. S. 10 W. 28	2. S. 10 W. 28
3. S. 34 W. 13	3. S. 34 W. 27
4. S. 9 E. 168	4. S. 9 E. 50
5. S. 10 W. 23	5. S. 9 E. 52
6. S. 50 E. 43	6. S. 3 W. 56
7. S. 66 E. 76	7. S. 50 E. 12
8. S. 15 E. 122	8. S. 66 E. 60
9. S. 11 W. 79	9. S. 15 E. 20
10. S. 15 W. 26	Then home
11. S. 10 W. 31	Cont. 60 acres.
12. S. 77 W. 82	

Cont. 1152 acres and allow² of 67. 6¹/₂ I do Certify that I have duly examined the within plot and survey, called What you Please, containing Sixty Acres, and do approve thereof. This the Twenty Sixth day of June A.D. Eighteen hundred and thirty eight.

Examining 50
Certificate 20
Wm B. Ewing Esqr

Superior County S.S.
July 9th fourth day of 1776

By virtue of a warrant granted unto Charles Brown of North West York Hundred in the County aforesaid, bearing date the Eleventh day of June last to Restoratory a tract of Land called What you Please originally on the twenty fifth day of March 1759 granted unto certain John Brown By the Proprietary of Maryland for Sixty Acres under the annual quit rent of four Shillings Sterling p. hundred acres &c. I humbly certify that I have Resurveyed for and in the name of him the aforesaid Charles Brown the aforesaid tract or parcel of Land and find it to contain Sixty acres, nine acres & one quarter of an acre of which lies in an older survey called Smiths adventure now in possession of a certain Andrew Brown which nine and one quarter acres I have excluded by the out lines of this survey and to the remainder Sixty Acres and three quarters of an acre of vacant Land and the allow² of Six p. 6. and have reduced the whole into one entire tract still called What you Please lying and being in the County and Hundred aforesaid Beginning for the out boundary of the whole tract at a marked white oak the boundary of the original standing on the south side of Houns Swamp and near Andrew Browns dwelling plantation, then running North ten degrees West twenty eight perches, then North eighty four degrees West thirty perches to a tract of Land called Smiths Adventure and with that land South nine degrees East one hundred and fifty eight perches, and South forty degrees West twenty perches, to the end of the fifth course of the original then North Eighty degrees East forty three perches then South Sixty degrees East twenty six perches, then North nine degrees and fifteen minutes East one hundred and twenty two perches to a marked white oak sapling the North Eleven degrees West twenty nine perches to a post then South Eighty four degrees fifteen minutes West twenty four perches to a marked Road oak then South ten degrees West thirty four perches to a marked Road oak then North twenty seven degrees West Eighty two perches to the first Beginning aforesaid containing one hundred and fifteen acres and half an acre of Land & allowance of 6 p. East, &c. What White.

Superior County S.S. The testimony that the above and foregoing is a true copy of Charles Browns Cert. of What you Please, as the same stands recorded in the Records office for the County of Superior in Surveys A 1776 folio 33. I have hereunto set my hand & affixed the seal of my office at George Town the 20th Nov: 1838: Wm B. Ewing Recorder.

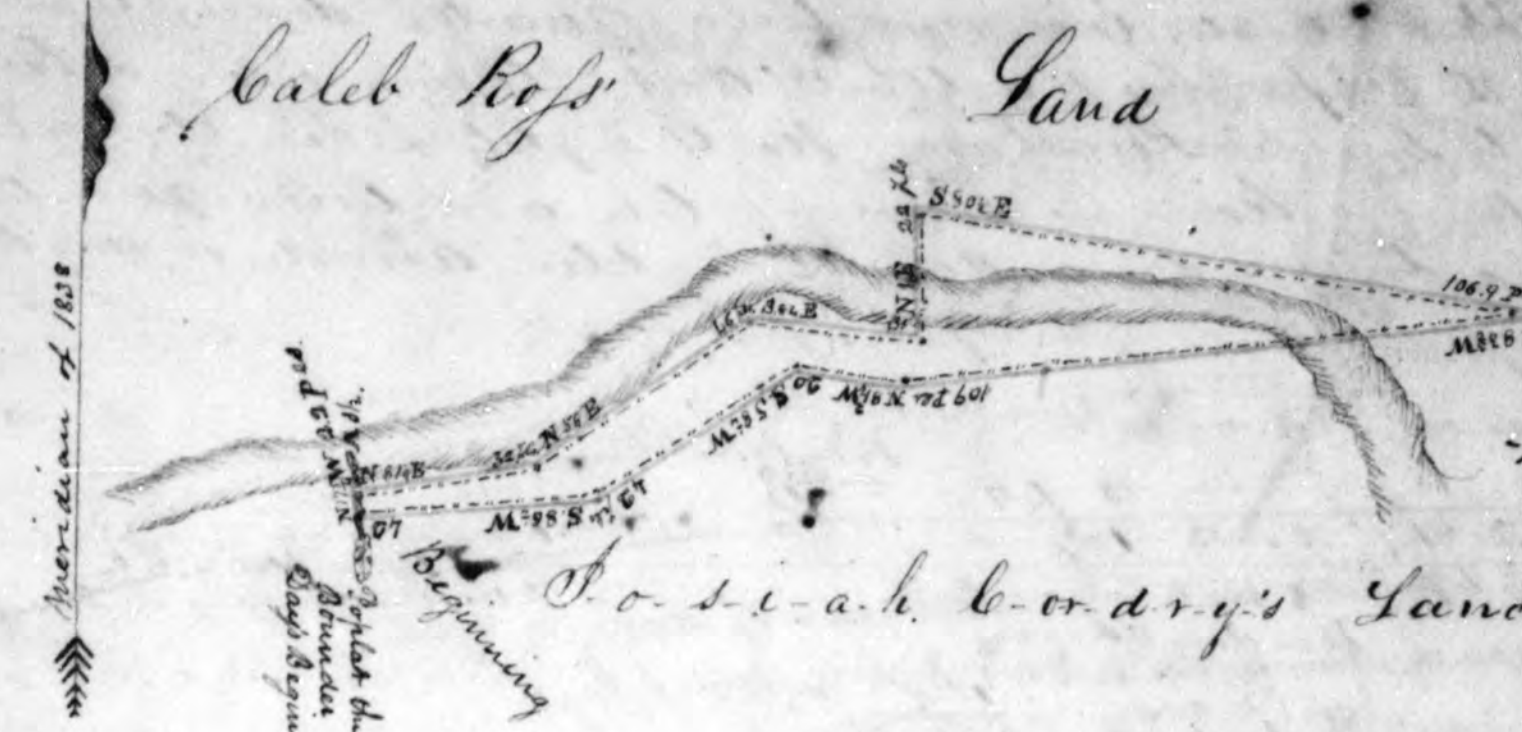
Superior County S.S. We the Subscribing Commissioners of the Board of Property for the County aforesaid in pursuance of certain powers vested in us by an act of the General assembly of the State of Delaware entitled an act for the opening and establishing a land office within this State and for the sale of all vacant and uncultivated lands therein together with the Supplement thereto do certify that Caleb Rappaport may be permitted to hold the within mentioned Sixty acres of Land pursuant to the within Certificate of Survey made in pursuance of the within recited warrant he paying into the Treasury of this State at the rate of fifty Cents p. acre for the same. In testimony whereof we have hereunto set our hands this 28th day of June 1838

3 Commissioners \$ 150 paid
J. H. Clayton Com.
M. Hensch

Rec: June the 5th 1838 from Caleb Rapp Esq. the sum of Eight Dollars and forty Cents for the Caution Money on Sixty acres of vacant Land in Superior County according to the within Plot and Certificate of Survey art 11. do. for the same also 50 Cents the Treasurer for

Peter S. Parker
State Treasurer
C. B. Gillette Recorder

Plot and Certificate of Caleb Rapp Cont. N.A. 2 R. 10. P. Balla Hardship.



I do Certify that I have duly examined the within plot and survey, called Hardship containing fourteen acres two Rods and ten perches, and do approve thereof this twenty sixth day of June A.D. one thousand eight hundred and thirty eight.


Examining 50
Certificate 20
Wm B. Ewing

Superior County S.S. By virtue of a Land warrant from the Records of said County bearing date at the State of Delaware Georgetown the 15th day of November 1793 granted to John Lee Bailey Authorizing the then Surveyor to survey and locate for him certain vacant and in part cultivated lands lying and being in said County and whereas the said John Lee Bailey on the 17th February 1820 did assign all his right to said Land warrant to a certain William Henry who on the 11th day of February 1829 assigned all his right to said warrant to a certain Cyrus C. Windsor who on the 2nd day of May 1838 assigned all his right and title therein to Caleb Rapp of the County and State aforesaid the pursuance of the aforesaid recited warrant and by virtue of the several Assignments thereon I have located said warrant for him the said Caleb Rapp on a certain piece or parcel of vacant Land, situated in Little Creek in the County and State aforesaid called Hardship bounded as followeth to wit Beginning at a large poplar at being the Beginning Boundary of a tract of Land called Dags Beginning and running from thence N. 17 1/2 W. 23 to a marked Ash thence with the line of a tract of Land called Level Ground enlarged North 31 E. 22 poles North 36 E. 16 poles South 34 E. 31 poles North 1 E. 23 poles, thence South 50 E. 106 7/8 poles to the line of a tract of Land called Dags Beginning thence leaving level Ground enlarged and running with Dags Beginning the four following courses and distances (Reversed) South 53 1/2 W. 109 poles North 1 W. 20 poles South 38 1/2 W. 122 poles and thence South 56 1/2 W. 42 poles thence to the place of Beginning containing 14 Acres 2 Rods and 10 3/4 perches. Located 2nd day of May 1838 per Cyrus C. Windsor Deputy Surveyor for George Town Surveyor of said County.

Superior County S.S. We the Subscribing Commissioners of said County for the County aforesaid in pursuance of certain powers vested in us by an act of the General assembly of the State of Delaware entitled an act for the opening and establishing a land office within this State and for the sale of all vacant and uncultivated lands therein together with the Supplement thereto do certify that Caleb Rapp may be permitted to hold the within mentioned fourteen acres two Rods and ten perches of Land pursuant to the within Certificate of Survey made in pursuance of the within recited warrant he paying into the Treasury of this State at the rate of fifty Cents p. acre for the same. In testimony whereof we have hereunto set our hands this twenty eighth day of June one thousand eight hundred and thirty eight

3 Commissioners \$ 150
Rec: June 5th 1838 from Caleb Rapp Esq. the sum of seven Dollars for the Caution Money on 14 Acres of vacant Land in Superior County at fifty Cents p. acre. do. fifty Cents the Treasurer for according to the above Plot and Certificate of Survey
This Plot and Certificate was lodged in the Records office in and for said County on the twenty eighth day of June 1838
Peter S. Parker State Treasurer
C. B. Gillette Recorder

111.
 Plot & Certificate of Joseph White Survey called "The Strip" containing 10 3/4 Acres.
 By Virtue of a Land warrant issued by the Recorder of Deeds for Superior County on the 18th day of November 1793. No. 332 to Joseph White I have surveyed and located in said Joseph White a parcel of vacant land situate in said Superior County called "The Strip" bounded as follows Beginning at a Red Oak the East Corner of Martha Jones' Survey called "Maine's Choice" thence running the eighth line thereof North four and three quarters degrees East two hundred and fifteen perches to a post in place of a Corner Spanish Oak thence along the North line of Johna Robinson's tract called "Robinson's Project" South thirteen and a half degrees West five to one perches to a post in place of a Corner Red Oak thence along the twentieth line reserved of Zachariah Jones Survey called "Addition" South four and three quarters degrees West one hundred and fifty five perches to a White Oak thence along a line of Anderson's Addition to David Purchase North eight seven degrees East nine and four tenths perches home containing ten and three quarters Acres of land surveyed the first day of August eighteen hundred and thirty nine
 By George Brown Jun. Gen. J. C.

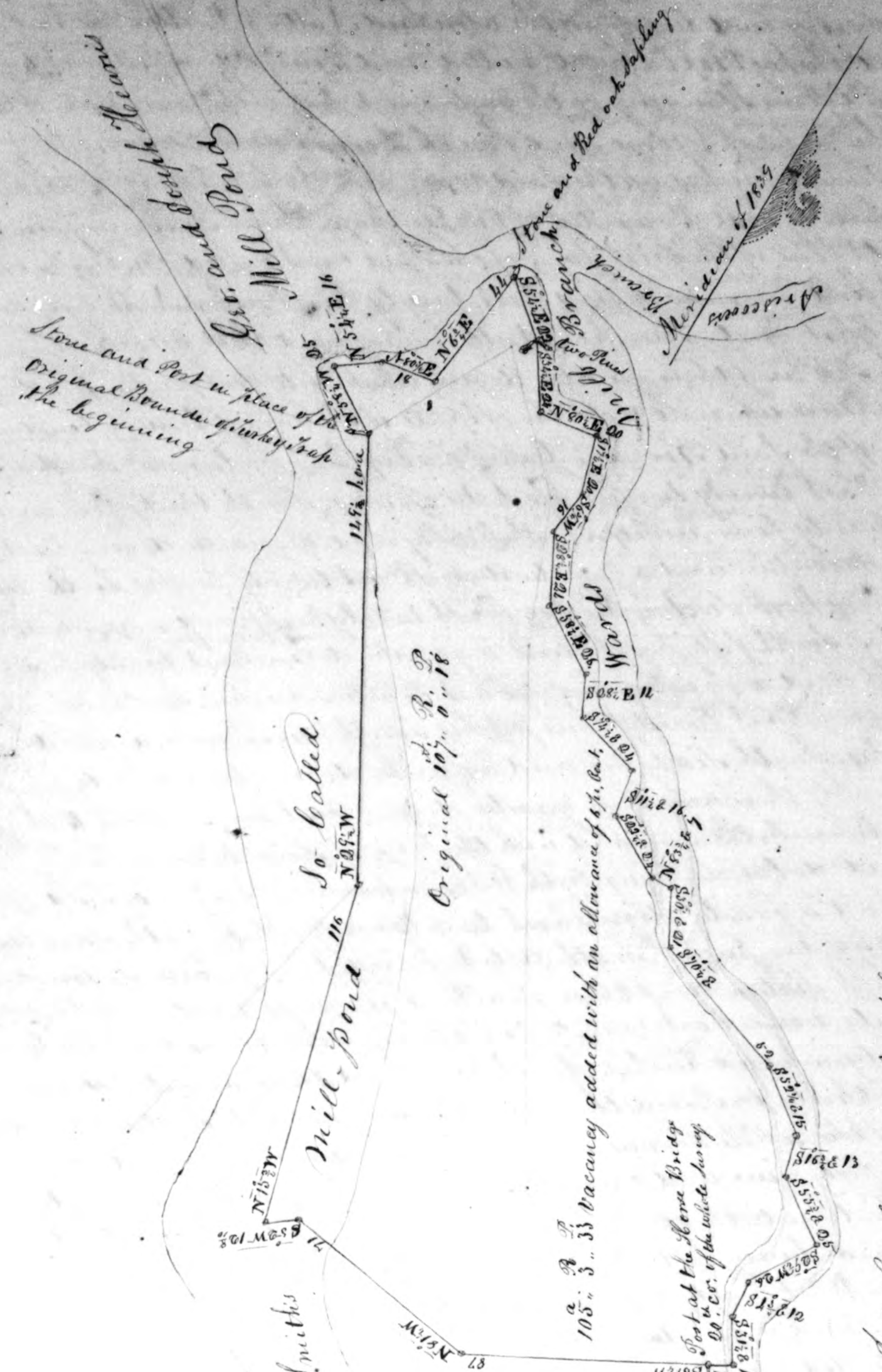


Superior County. All the subscribers Commissioners of property for the County of Superior in pursuance of certain powers vested in us by an act of the General Assembly of the State of Delaware entitled "An act for opening and establishing a land office within this State and for the sale of all vacant and unencultivated lands therein together with the Supplement thereto do Certify that Joseph White may be permitted to hold the quantity of ten and three quarters Acres of land pursuant to the within Certificate of survey made in pursuance of the within warrant be paying into the Treasury of this State within the time limited by law fifty Cents per acre for the same. In testimony whereof we have hereunto set our hands this seventh day of August A.D. 1839
 J. C. Carpenter
 M. Ketch

3 Commissioners 1839
 Recorder's Office 60¢
 10th August 1839 Received from William B. Maud the sum of five dollars and thirty seven and a half cents the balance money for 10 3/4 Acres of vacant land called the Strip as within mentioned as before
 Elijah Cannon Cash Receiver
 1839

I do hereby Certify that I have duly examined the within Survey called "The Strip" containing ten and three quarters Acres and do appear thereof this 5th day of August A.D. 1839
 Wm B. Brown Esq.
 Recorder
 This Certificate was lodged in the Recorder's Office in and for the County of Superior on the thirteenth day of August in the Year of our Lord one thousand Eight Hundred & thirty nine.
 C. B. Apple Recorder

112
 Plot & Certificate of Nutter G. Wootens land called Turkey Trap Enlarged 219 Acres, 1 Road and 28 3/4 perches.



I do hereby certify that I have duly examined the above plot and survey called "Turkey Trap Enlarged" containing 219 Acres 1 Road and 28 3/4 perches of land in the whole by 10 3/4 Acres and 11 perches of Patent Land, and 105 Acres 1 Road and 28 3/4 perches, and do appear thereof this 24th day of September in the Year of our Lord Eighteen hundred and thirty nine.
 George Brown Jun. Esq.
 Recorder

By Virtue of a Re-viewer's warrant dated at Philadelphia the twenty fifth day of December hundred and seventy six granted to George Smith, late of the County of Warrick in the Province of Maryland, but now of Delaware in little Creek hundred on a tract of Land called "Turkey Trap"; and the said warrant was signed on the 27th day of March 1783 to Marshall Smith (son) and was resurveyed the 30th day of March 1784 But then being some error committed in the said Survey it was then again resurveyed the second time on the 4th day of September 1784 By John Goddard the then deputy Surveyor, now called "Turkey Trap Enlarged" And whereas William Wootens of Delaware became a party to said Survey, and by his last will and Testament in writing bearing date on the fourteenth day of March in the Year of our Lord one thousand Eight hundred and thirty nine therein and thereby devised all his part of the said lands and premises mentioned and described in the said Resurvey to his son Nutter G. Wootens, and he the said Nutter G. Wootens being desirous of complicating the title to his part of said Resurvey by a letter Patent under the Great Seal of the said State agreeable to an act of Assembly in such case made and provided; called on me the subscriber one of the deputy Surveyors

I said Surveyor, to survey and lay off this part of said Resurvey, I do hereby certify that on the nineteenth day of September in the year of our Lord one thousand eight hundred and thirty nine, I did survey and lay off for the aforesaid Nutter & Wootten this part of the said Resurvey called "Turkey Trap Enlarged" Batted and Bounded as follows to wit: Beginning at a Post and Stone Standing on the Easternmost side of the main fork of bald by rock branch and in the forks of George and Joseph Kearns mill pond (formerly Bivens Mill Pond) about seventy perches up the said main fork from where it makes, which Post stands in place of the original Boundary of Turkey Trap, thence running down the said main branch with four of the first lines of the said tract called "Turkey Trap Enlarged" north fifty eight and a quarter degrees West twenty five perches, North fifty four and a quarter degrees East sixteen perches, North eighty and three quarter degrees Eighteen perches, North six and three quarter degrees East forty four perches to a stone and Red oak sapling, thence up and with the cripple of the second branch binding with eleven more lines of the said Resurvey called "Turkey Trap Enlarged" South fifty and a quarter degrees East twenty two perches to two pines, South thirty four and a quarter degrees East twenty four perches, North eighty and a quarter degrees East twenty perches, South seventeen and a quarter degrees East twenty perches, South six and three quarter degrees West sixteen perches, South twenty eight and a quarter degrees East twenty four perches, South fifty eight and a quarter degrees East twenty six perches, South twenty eight and a quarter degrees East sixteen perches, South seventy four and a quarter degrees East twenty four perches, South eleven and a quarter degrees East sixteen perches, South sixty two and a quarter degrees East twenty four perches, thence North eighty three and three quarter degrees East seven perches to the run of the aforesaid second branch, then up and with the Run of said branch the eight following courses and distances, being with William Barnum's Part of said Resurvey, South thirty and a quarter degrees East twenty one perches, South seventy and a quarter degrees East fifty two perches, South fifty two and three quarter degrees East twenty five perches, South sixteen and three quarter degrees East thirteen perches, South fifty five and three quarter degrees East twenty five perches, South twenty nine and a quarter degrees West twenty six perches, South four and three quarter degrees East twelve perches, South thirty one and three quarter degrees East sixteen perches to the twentieth line of the whole survey called "Turkey Trap Enlarged" thence with the same South fifty nine and three quarter degrees West eight perches to a post at the horse bridge the twentieth corner of the whole survey, thence with two lines of division in said survey, between Wootten and Smith South sixty one and a quarter degrees West eighty two perches to a post on the South side of a road thence North eighty one and a quarter degrees West seventy one perches to the fifth line of the original tract called "Turkey Trap" thence with the same South fifty two degrees West twelve and eight tenth perches to a post standing eighty nine perches on the said fifth line of the original and is also the thirty first corner of the whole tract called "Turkey Trap Enlarged" thence with the thirty second line thereof North fifteen and three quarter degrees West one hundred and sixteen perches to the eleventh corner of the original, thence with the same line of the original North twenty nine and a half degrees West one hundred and fifty nine and a half perches to the first place of Beginning, containing 219 A. 1 R. 28 Acres of Land in the whole by 107. 5. 18 Acres of Patent land and 105. 3. 33 of Vacancy added with an allowance of six percent, surveyed the nineteenth day of September in the year of our Lord one thousand eight hundred and thirty nine, By Jacob Wootten

for George Thoma Esq. of Superior
Superior County, D.C. we the Subscribers, Commissioners of Property for the County aforesaid, In pursuance of certain powers vested in us by an act of the General Assembly of the State of Delaware entitled an act for opening and establishing a Land office within this State, and for the sale of all vacant and uncultivated therein together with the Supplement thereto, do certify that Nutter & Wootten

Who represents to us that the within land, being a part of Turkey Trap Enlarged, has been legally transferred to him, be permitted to hold the quantity of Two hundred and nineteen Acres one Rod and Twenty eight perches of land pursuant to the within certificate of Survey, made in pursuance of the within recited warrant, he paying in the Treasury of this State, the sum of fourteen dollars per hundred Acres, for one hundred and five Acres three Rods and thirty three square perches of land, agreeable to the recited Resurvey, In witness whereof we have hereunto set our hands this twenty fourth day of September in the year of our Lord one thousand eight hundred and thirty nine.

M. Rensch

For S. Barnard

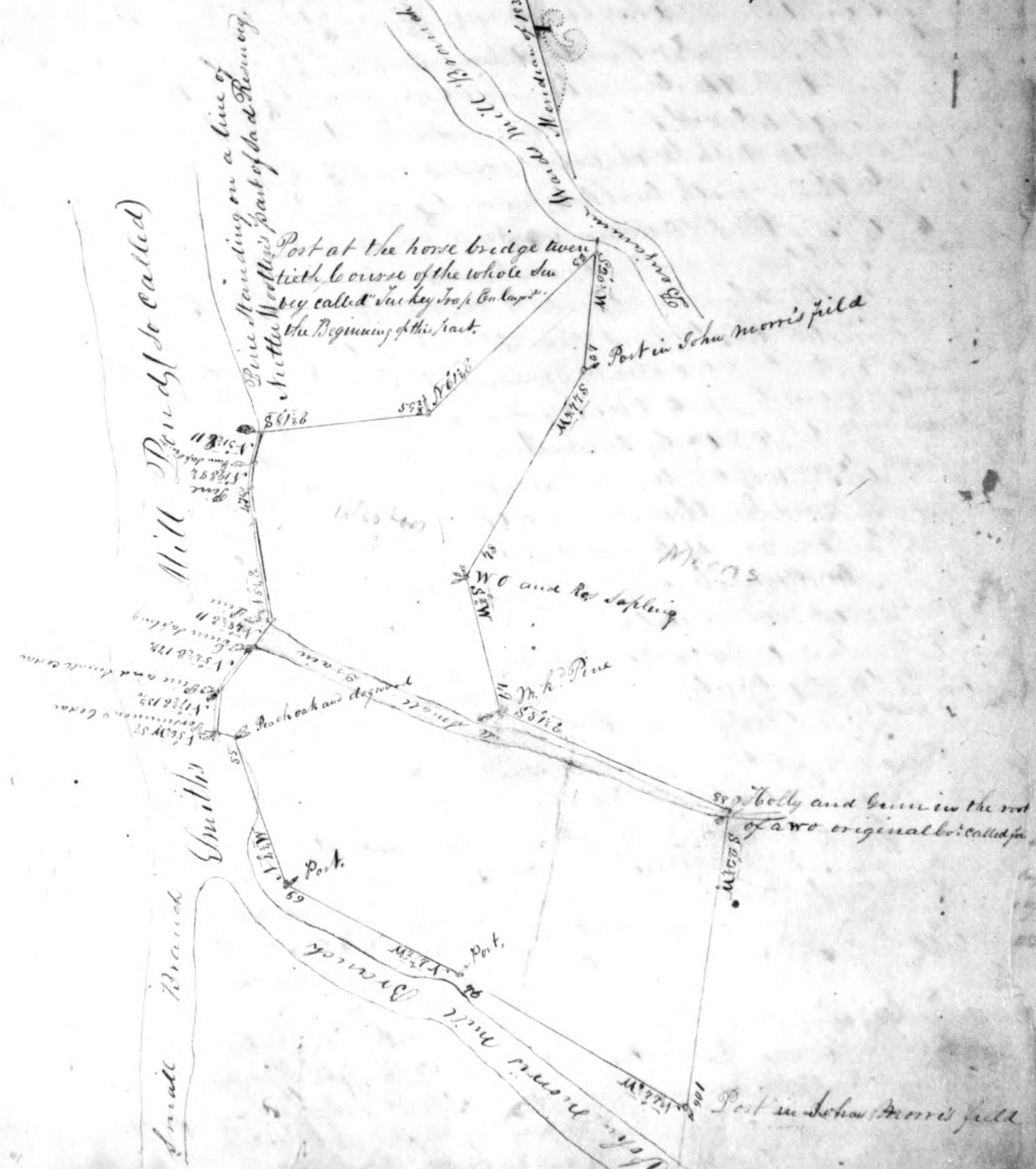
September 24th. 1839 Received of Nutter & Wootten the sum of fourteen Dollars & eighty one cents in full for purchase money for 105 acres 3 Rods & 33 perches of vacant Land.

Elijah Cannon State Treasurer.

This certificate was lodged in the Records office in and for the County of Sussex on the twenty fourth day of September in the year of our Lord one thousand eight hundred and thirty nine.

C. B. Sipple Recorder.

Plot & certificate of Marshall Smith Land called "Turkey Trap Enlarged" 1839.



of said County, to survey and lay off his part of said Resurvey, I do hereby certify that on the nineteenth day of September in the year of our Lord one thousand eight hundred and thirty nine, I did survey and lay off for the aforesaid Nutter & Wootten his part of the said Resurvey called "Turkey Trap Enlarged" Butted and Bounded as follows to wit: Beginning at a Post and Stone Standing on the Easternmost side of the main fork of Cold Spring branch and in the forks of George and Joseph Beanis mill pond (formerly Biron's Mill Pond) about seventy perches up the said main fork from where it makes, which Post stands in place of the original Boundary of Turkey Trap, thence running down the said main branch with four of the first lines of the said tract called "Turkey Trap Enlarged" north fifty eight and a quarter degrees West twenty five perches, North fifty four and a quarter degrees East sixteen perches, North eighty and three quarter degrees East eighteen perches, North six and three quarter degrees East forty four perches to a stone and Red oak sapling, thence up and with the course of the second branch binding with eleven more lines of the said Resurvey called "Turkey Trap Enlarged" South fifty and a quarter degrees East twenty two perches to two pines, South thirty four and a quarter degrees East twenty four perches, North eighty and a quarter degrees East twenty perches, South seven and a quarter degrees East twenty perches, South six and three quarter degrees West sixteen perches, South twenty eight and a quarter degrees East twenty four perches, South fifty eight and a quarter degrees East twenty six perches, South twenty eight and a quarter degrees East, fourteen perches, South seventy four and a quarter degrees East twenty four perches, South eleven and a quarter degrees East sixteen perches, South sixty two and a quarter degrees East twenty four perches, thence North eighty three and three quarter degrees East seven perches to the end of the aforesaid second branch, then up and with the Run of said branch the eight following courses and distances, being with William Carmean's Part of said Resurvey, South thirty and a quarter degrees East twenty one perches, South seventy and a quarter degrees East fifty two perches, South fifty two and three quarter degrees East twenty five perches, South sixteen and three quarter degrees East thirteen perches, South fifty five and three quarter degrees East twenty five perches, South twenty nine and a quarter degrees West twenty six perches, South four and three quarter degrees East twelve perches, South thirty one and three quarter degrees East sixteen perches to the twentieth line of the whole survey called "Turkey Trap Enlarged" thence with the same South fifty nine and three quarter degrees West eight perches to a post at the Horse bridge the twentieth corner of the whole survey, thence with two lines of division in said survey, between Wootten and Smith South sixty one and a quarter degrees West eighty two perches to a post on the South side of a road thence North eighty one and a quarter degrees West seventy one perches to the fifth line of the original tract called "Turkey Trap" thence with the same South fifty two degrees and eight tenth perches to a post standing eighty nine perches on the said fifth line of the original and is also the thirty first corner of the whole tract, called "Turkey Trap Enlarged" thence with the thirty second line thereof North fifteen and three quarter degrees West one hundred and sixteen perches to the eleventh corner of the original, thence with the same line of the original North twenty nine and a half degrees West one hundred and forty nine and a half perches to the first Place of Beginning, containing 219 A. 1 R. 28. 1/2 Acres of Land in the 20th. Sec. 107. 2. 18 Acres of Patent land Land and 105. 3. 33 of Vacancy added with an allowance of six percent. Surveyed the nineteenth day of September in the year of our Lord one thousand eight hundred and thirty nine. By Jacob Wootten
for George Francis Esq. of Superiority
Shelburn County N.H. we the Subscribers, Commissioners of Property for the County aforesaid, In pursuance of certain Powers Vested in us by an act of the General Assembly of the State of Delaware entitled an act for opening and establishing a land office within this State, and for the sale of all Vacant and uncultivated therein together with the Supplement thereto, do certify that Nutter & Wootten

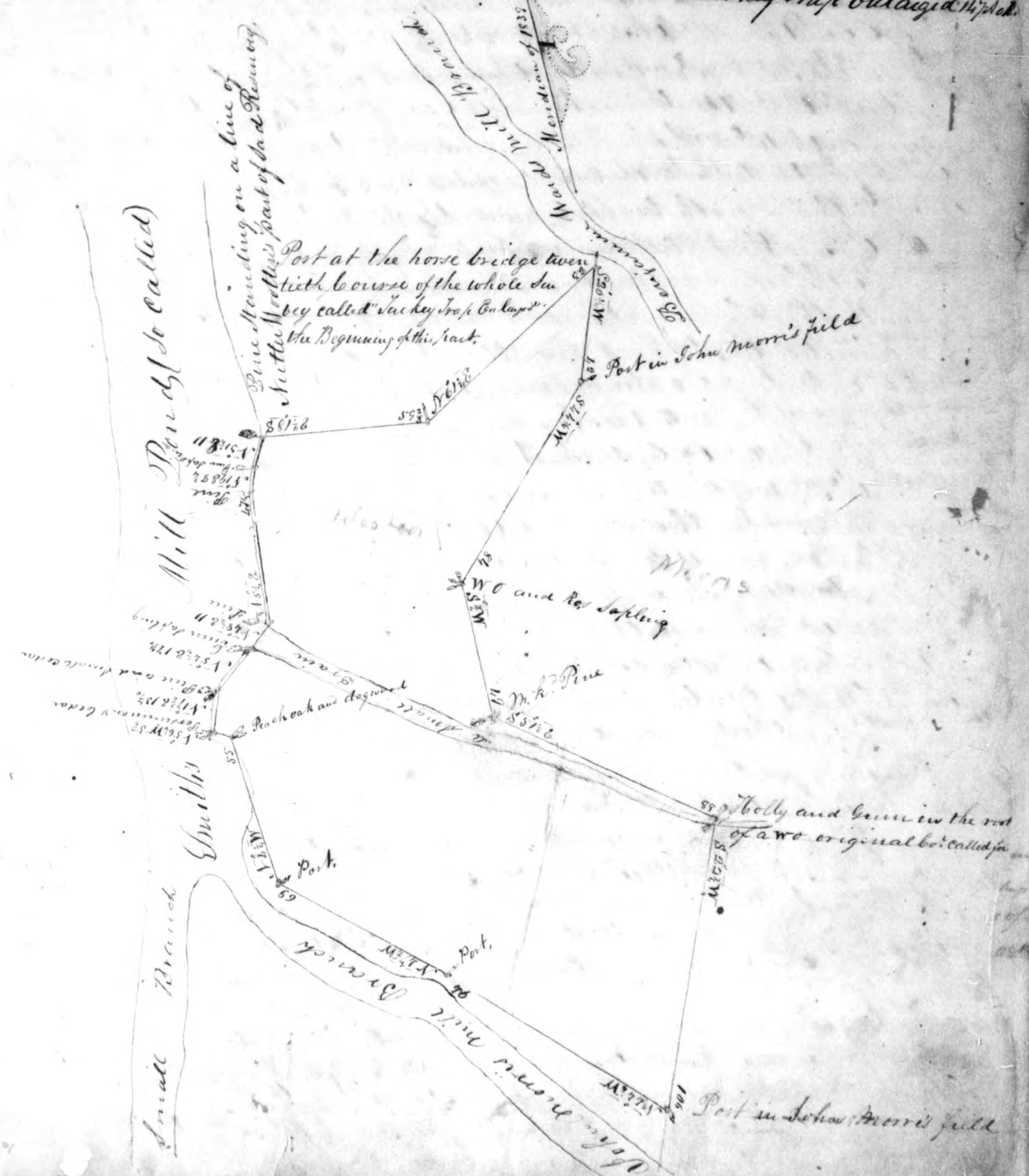
Who represents to us that the within land, being a part of Turkey Trap Entangled, has been legally transferred to him, be permitted to hold the quantity of Two hundred and nineteen Acres one Rod and Twenty eight perches of land pursuant to the within certificate of Survey, made in pursuance of the within recited Warrant, he paying in the Treasury of this State, the sum of fourteen dollars per hundred acres, for one hundred and five Acres three Rods and thirty three square perches of Land, agreeable to the recited Resurvey. In witness whereof we have hereunto set our hands this twenty fourth day of September in the year of our Lord one thousand eight hundred and thirty six.

M. Rensch

September 24th. 1839 Received of Nutter & Wootten the sum of [£]81 1/4 cents in full for borshim money for 405 acres & Roads & 33 pounds of be-
cant Land,

This Certificate was lodged in the Records office in and for the County of Sussex on the twenty fourth day of September in the Year of our Lord one thousand eight hundred and thirty nine.

Plot & certificate of Marshall Smith Land called "Turkey Whap" enlarged 14/10/68



By virtue of a Proprietors warrant dated at Philadelphia the twenty fifth day of June Seventeen hundred and Twenty Six Granted to George Smith late of the County of Worcester in the Province of Maryland, but now of Sussex County upon Delaware in Little Creek hundred on a tract of land called "Turkey Trap" and the said warrant was assigned on the 27th day of March 1783 to Marshall Smith (son); and was Resurveyed the 30th day of March 1784 But there being some error committed in said survey, it was then again Resurveyed the Second time on the 1st day of September 1784 By John Goddard the then deputy surveyor, now called "Turkey Trap Enlarged" and whereas William Smith, now deceased became in his life time a party to, or interested in the said Resurvey and having died intestate, Marshall Smith as one of his legal representatives and here at law became entitled to that part of said Resurvey which the said William Smith held in his life time, as appears by the division of the Real Estate of the said William Smith, reference being there to had to the proceedings of the orphans court of the County of Sussex aforesaid will more fully appear, and he the said Marshall Smith being desirous of completing the title to his part of said Resurvey by a letter Patent under the Great Seal of the said State agreeable to an act of assembly in such case made and provided; called on me the Subscriber one of the deputy surveyors of said County to survey and lay off his part of said Resurvey; I do hereby certify that on the Twenty first day of September in the year of our Lord one thousand Eight hundred and thirty nine, I have surveyed and laid off for the said Marshall Smith his part of the said Resurvey, called "Turkey Trap Enlarged" Butted and bounded as followeth to wit: Beginning at a post standing on the west side of Benjamin Wards mill branch near the end of the Horse Bridge being the twentieth corner of the whole survey called "Turkey Trap Enlarged" and from thence with eight lines of the said Resurvey South twenty and three quarters degrees West forty two perches to a post in John Morris field, South forty four and three quarters degrees West, Eighty four to a white oak and two red oaks, South three quarters degrees West forty nine perches to a pine, South fifty one and a quarter degrees East Eighty eight perches to a Holly and Gum in the west of a white oak original corner called for, South twenty two and three quarters degrees West one hundred and six perches to a post in John Morris field, North forty four and a quarter degrees West ninety four perches to a post, North forty seven and fifty five perches to a Red oak and degraded thence North fifty six and a quarter degrees West five and a quarter perches to a persimmon and cedar at the edge of Smiths mill pond (so called) thence down the east side thereof and binding with the big water mark of said mill pond the six following courses and distances, North Seventeen and three quarters degrees East thirteen and four tenths perches to a pine and small cedar, North fifty four and a quarter degrees East seventeen and four tenths perches to a Gum sapling thence crossing the mouth of a small Gut, North forty eight and a half degrees East eleven perches to a pine North five and a quarter degrees East forty seven and a half perches to a pine, North nineteen degrees East eight and three quarters perches to a Gum sapling North thirty one and a quarter degrees East eleven perches to a pine standing on a line of Atter G. Woodhys part of said Resurvey thence reversing the line of the said South eighty one and a quarter degrees East fifty nine and two thirds perches North sixty one and a quarter degrees East Eighty two perches come to the first place of beginning containing one hundred and forty seven acres and eighteen square perches of Land with an allowance of six perches surveyed the twenty first day of September in the year of our Lord one thousand Eight hundred and thirty nine. By Jacob Woodson D.S.

For George Francis D. of S. County

I do hereby certify that I have duly examined the within plot and certificate containing one hundred and forty seven acres and eighteen square perches of Land called "Turkey Trap Enlarged" and do approve thereof this twenty fourth day of September, in the year of our Lord Eight hundred and thirty nine.

Sussex County N. H. the Subscribers Commissioners of Property for the County aforesaid in pursuance of certain power vested in us by an act of the General Assembly of the State of Delaware entitled an act for opening and establishing a land office within this State, and for the sale of all vacant and uncultivated lands therein together with the Supplement thereto, do certify that Marshall Smith, who represents to us that the within lands being a part of Turkey Trap Enlarged, have been legally transferred to him as set forth in the within survey, be permitted to hold the quantity of one hundred and forty seven acres and eighteen square perches of land pursuant to the within certificate of survey made in pursuance of the within recited warrant, he paying into the Treasury of the State four ten dollars per hundred acres, for the same. In testimony whereof we have hereunto set our hands this twenty fourth day of September Eight hundred and thirty nine.

M. R. R. R.

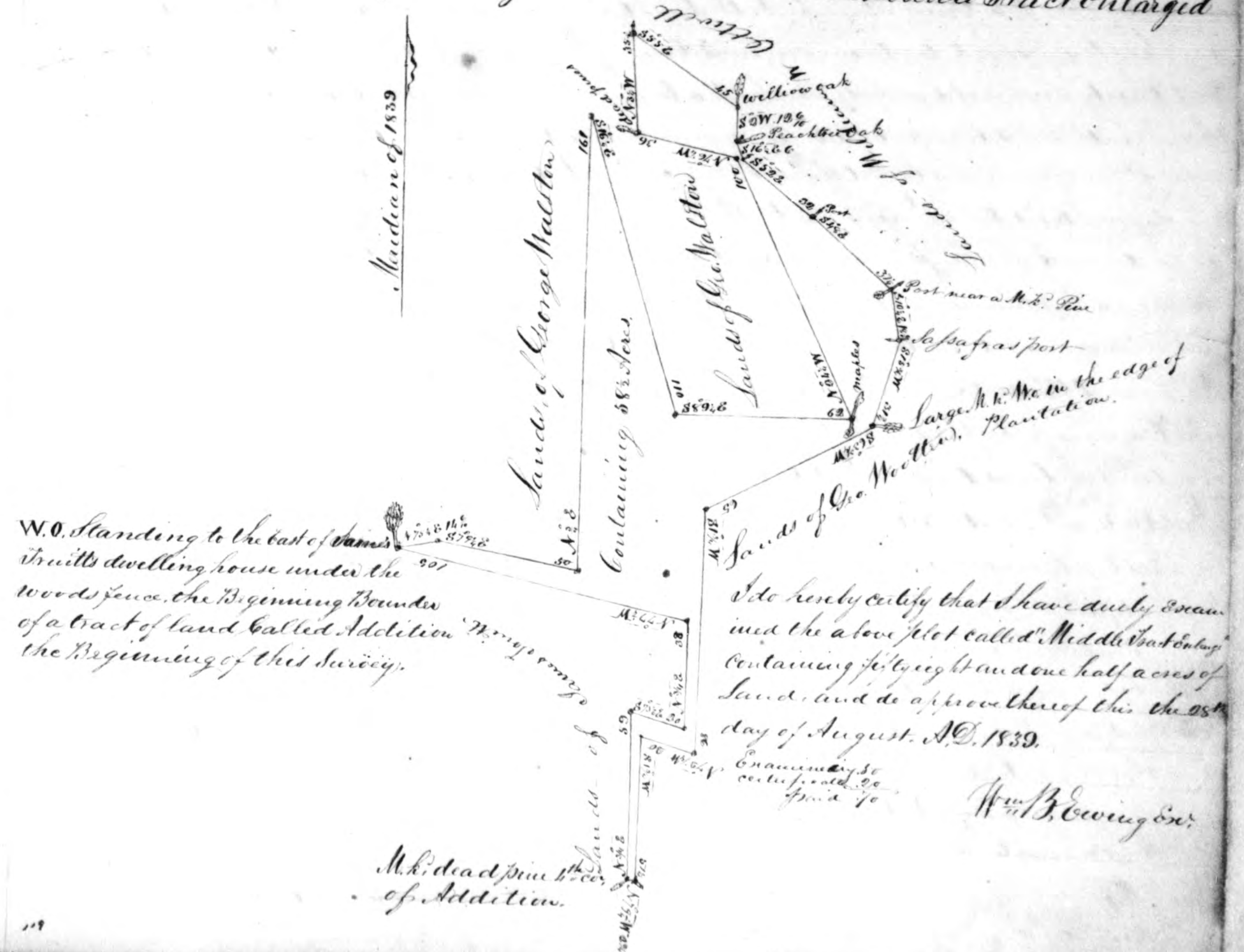
Wm. B. R. R.

September 24th 1839 Received of William Smith for use of Marshall Smith the sum of twenty dollars & sixty four cents in full for a caution money on one hundred and forty seven acres and eighteen square perches of Vacant Land.

This plot and Certificate was lodged in the Recorder's office in and for the County of Sussex on the Twenty fourth day of September, in the year of our Lord one thousand Eight hundred and thirty nine.

Elijah Cannon State Treasurer.
C. B. Gipple Recorder.

Plot & Certificate of George H. Walston, called Middle Tract Enlarged



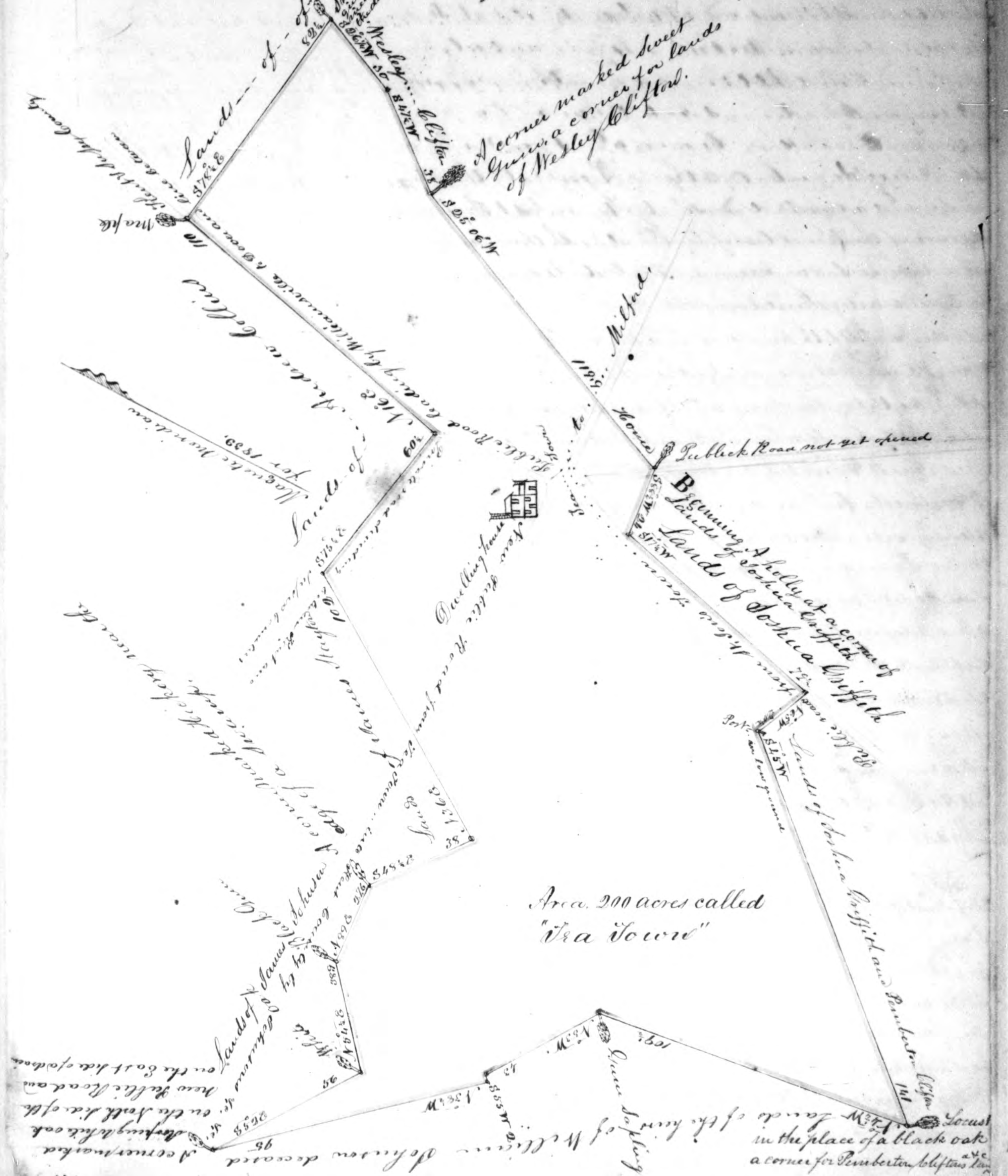
Supreme County ss. Whereas by an act of the General Assembly of the State of Delaware, entitled an act to enable George H. Walston of said County to locate certain Vacant Land Situate in the hundred of Broad Creek, in the County of Sussex aforesaid, and to complete his title to said land, passed at Dover on the 6th day of February, 1839 authorizing and empowering some Skillful Surveyor to go upon survey and locate all the Vacant Land Situate lying and being directly between and adjoining the lands now owned by the said George H. Walston. The Purvance of the above Recited act of the General Assembly, I have surveyed and located for him the said George H. Walston a piece or parcel of Vacant Land Situate in the hundred of Broad Creek, in the County of Sussex aforesaid, called "Middle Tract Enlarged" Plotted and bounded as followeth, to wit: Beginning at a large white oak standing to the East of James Smiths dwelling house, under the wood fence and is the Beginning Boundary of a tract of Land called "Addition" and from thence running North Seventy five and a half degrees East fourteen and six tenths perches Reversing a line of chestnut oak Ridge enlarged to the third corner of a Deed from John Phipps to Philip Wingate, dated 5th day of November 1770, thence Reversing the third line of said Deed South Seventy nine and a quarter degrees East fifty perches to the second corner of said Deed thence reversing the second line of said Deed North three quarters of a degree East one hundred and sixty one perches to the tenth line of a tract of Land called "Discovery" thence reversing said line South sixteen and a quarter degrees East one hundred and ten perches to the ninth corner of Discovery thence crossing four lines of Discovery South Eighty nine and a quarter degrees East sixty two perches to two maples in the place of a Red Oak, North twenty four and a quarter degrees West one hundred perches to a Gum stump, North Seventy six and a quarter degrees West thirty six perches to a marked dead pine original corner of Discovery North three and a quarter degrees West thirty five and a half perches to a line of a Deed from John Ottwell to Joseph Nelson thence with said line South fifty five degrees East forty five perches to a willow oak corner of said Deed from said John Ottwell to said Joseph Nelson thence with said Deed South two degrees West twelve and six tenths perches to a Black Oak South sixteen and a half degrees East six perches to a dead Sapling, South fifty two degrees East thirty two perches to a Post, thence South forty eight degrees East thirty seven and a quarter perches to a Post, near a marked Pine corner of a tract of Land called "second tract" granted to a certain William Ottwell thence reversing a line of the same South ten and a quarter degrees East eighteen and six tenths perches to a Sapling Post in place of a Gum the fourth corner of a tract of Land called "Middle Tract" thence Reversing five lines of said tract called "Middle Tract" South fifteen and three quarters degrees West thirty one and three quarters perches to a large white Oak in the Edge of the Plantation formerly belonging to Cannon Wingate, the original corner of Middle Tract South sixty three and three quarters degrees West sixty five perches South one and three quarters degrees West Eighty six perches, North Seventy two and a quarter degrees West twenty perches, South one and three quarters degrees West fifty one and a quarter perches thence North Seventy nine and a quarter degrees West two and three quarters perches to a dead pine the fourth corner of said tract called "Addition" thence with four lines thereof, North three quarters of a degree East fifty nine perches, South seventy three and a quarter degrees East twenty perches, North three quarters of a degree East thirty eight perches, thence with a line drawn North seventy seven and a quarter degrees West one hundred and five perches to the first place of Beginning.

Containing and laid out for fifty eight and a half acres of Land surveyed the twenty fourth day of July in the Year of our Lord one thousand eight hundred and thirty nine 1839.

By Jacob Woolten Esq.

Received January the 21st 1840 of William H. Ottwell attorney in fact for George H. Walston by the hand of J. H. Daring the sum of twenty nine dollars and twenty five cents in full for fifty eight and a half acres of Vacant Land as contained in the above survey. Elijah Garrison State Treasurer This plot Certificate was lodged in the Recorder's office in and for the County of Sussex on the twenty eighth day of August in the year of our Lord one thousand eight hundred and thirty nine C. B. Stipple Recorder

Plot & Certificate of John W. Hayton for a tract of Land called "Sea View" and



1st. A return of a land warrant originally granted unto Nathaniel Hays Esquire, of Sussex County, by John Russell Esquire, then Recorder of Deeds in and for Sussex County aforesaid, bearing date, at Georgetown, the second day of December in the year of our Lord one thousand seven hundred and ninety three numbered 419 and duly recorded in the Records office in said County, in Libro R. No. 17 folio 105 for the purpose of surveying and locating certain vacant lands therein mentioned, in Sussex County aforesaid, which said land warrant, was duly assigned by the said Nathaniel Hays Esquire, unto James Hayton (as by the assignment thereon will fully appear) and the said James Hayton afterwards duly assigned the said land warrant unto John W. Hayton (as by the assignment thereon will fully appear) I have surveyed and located for the said John W. Hayton, a piece as aforesaid, the following described piece or parcel of vacant land situated in Cedar Creek and Nanticoke Hundreds, and mostly in Nanticoke Hundred, in Sussex County aforesaid, being the same lands for which the said warrant was originally granted, to wit: BEGINNING at a holly standing in a newly laid out Public Road, and a corner of lands of Joshua Griffith thence with said Griffith's lines South Eighty Eight and a quarter degrees West, twenty four perches to the middle of the Public Road leading from St. John's Town to Milford thence along said road South Seventeen and a half degrees West Seventy nine and a half perches, thence North Sixty five degrees West twenty and a half perches to a post in a low ground, thence with lands of said Griffith and Pemberton Clifton South forty five degrees West one hundred and forty one perches to a locust in the place of a black oak a corner for said Clifton's land, thence with lands of the heirs of William Johnson deceased, and a survey called "Holly Swamp" North four and a quarter degrees West one hundred and nine and a half perches to a gum sapling thence North fifty three degrees West, forty three perches, thence South fifty five degrees West, two perches, thence North thirty eight and a half degrees West ninety five perches to a corner marked stepping white oak on the North side of a new Public road, and on the East side of a drain a corner for lands of James Johnson, thence with his lines South fifty two degrees East fifty six perches to a white oak, thence North fifty four and a half degrees East thirty eight and nine tenths perches to a black gum, thence North Eighty nine degrees East twenty seven and six tenths perches to a corner marked hickory near the edge of a Swamp, a corner for lands of James Hayton thence with his line, South forty eight and a half degrees East thirty eight perches, thence North thirty six degrees East one hundred and two perches to a private road, said to be the dividing line between Kent and Sussex Counties, thence along said private road with lands of Andrew Collins South seventy five and a half degrees East fifty and a half perches to the Public road leading from Sea View by Williamsville to Dover, said to be the dividing line of the two aforesaid Counties, thence along said Public road and reputed Counties line with lands of said Andrew Collins North sixteen degrees East one hundred and ten perches to a maple a corner for lands of J. Wesley Clifton, thence with said Clifton's lines South seventy eight and a half degrees East eighty two and a half perches to the middle of a ditch opposite a small gum, thence nearly along the ditch, South twenty six and a quarter degrees West thirty perches, thence South fifty seven and a half degrees West thirty eight perches to a corner marked sweet gum a corner of said Clifton's land, thence with a right line, with lands held by James Hayton and wife bearing about South twenty five degrees and six minutes West about one hundred and nine ten and nine tenths perches home to the place of beginning; containing two hundred Acres of woodland and cleared land with improvements thereon, both same more or less, surveyed and located on the fifteenth day of February in the year of our Lord one thousand eight hundred and thirty nine, By George R. Fisher, deputy Surveyor, for George Frame Esquire Surveyor of Sussex County.

Sussex County, I do certify that I have duly examined the above plot and survey called "Holly Swamp" containing two hundred acres, and do approve thereof this the second day of March, A.D. one thousand eight hundred and thirty nine. Examining so } To paid
Certificate 20 }
Wm. B. Worringham

Received of John W. Hayton the sum of one hundred Dollars for a warrant of location dated on the fifteenth Day of February 1839 in favour of said Hayton for the quantity of two hundred acres of Land at fifty cents per acre.
Treasurer's Office 20th December 1839

Elijah Cannon State Treasurer

Sussex County, I, We the subscribers Commissioners of property for the County aforesaid, in pursuance of certain powers vested in us by an act of general assembly of the State of Delaware, entitled "an act to establish a land office within this State for the sale of all vacant and uncultivated lands therein" together with the said James Hayton, do certify that John W. Hayton, be permitted to hold the above described two hundred Acres of lands, pursuant to the above Certificate of Survey, made in pursuance of the above recited Warrant, he paying into the Treasury of this State at the rate of fifty cents per acre for the same. In testimony whereof, we have hereunto set our hands, the fifth day of March one thousand eight hundred and thirty nine.

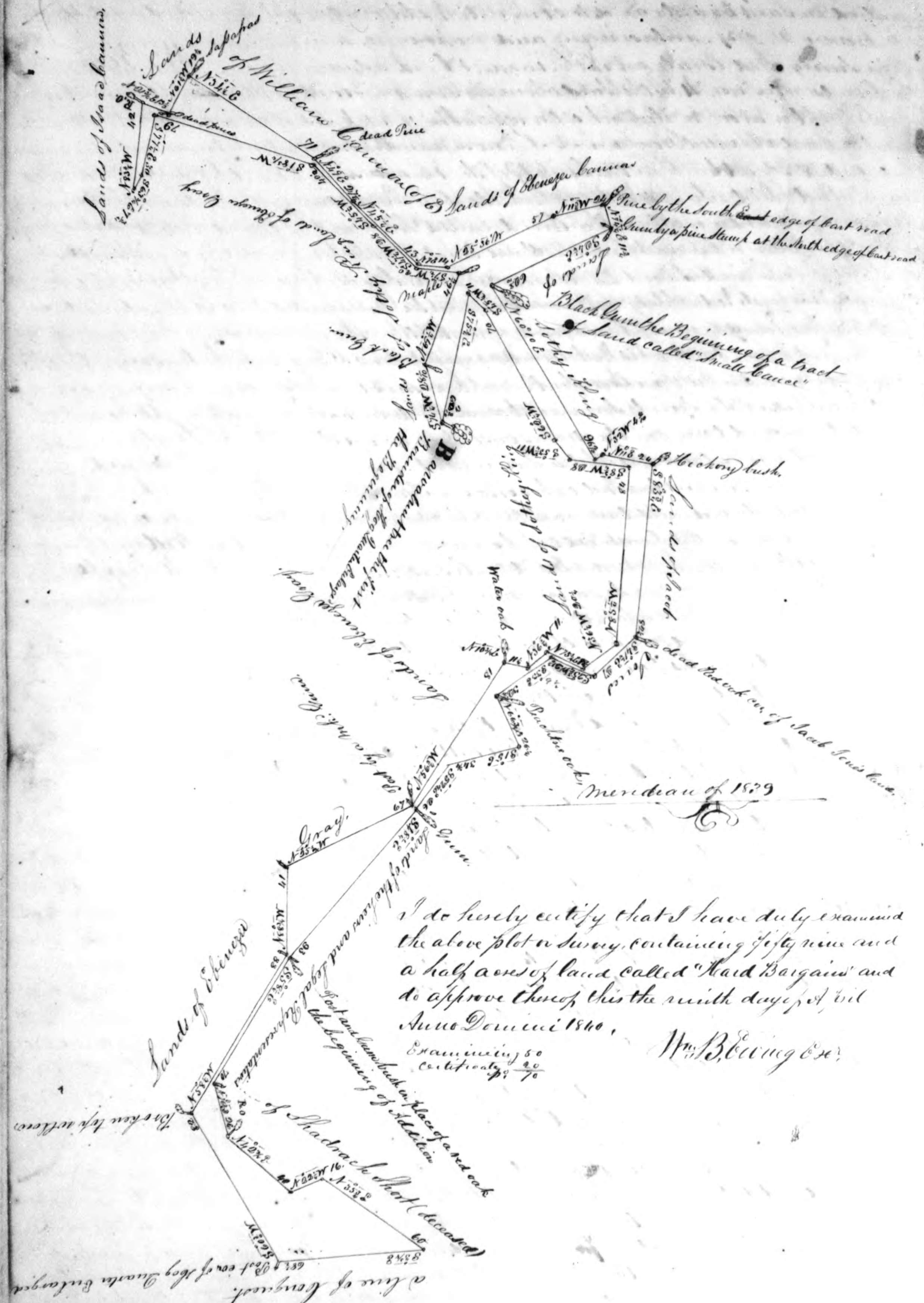
John W. Hayton
Corn. fees paid \$1.50

John S. Layton
Josh. S. Barnard
M. Renck

This plot and certificate was lodged in the Recorder's office in and for Sussex County on the twenty first day of December in the year of our Lord one thousand eight hundred and thirty nine.

C. B. Sipple Recorder

Plot & Certificate of Ebenezer Gray for a tract of land called "Hard Bargain"



Superior County, whereas by an act of the General Assembly of the State of Delaware entitled an act to enable Ebenezer Gray of said County to locate certain vacant land situate in Broad Creek Hundred in said County and to complete his title to the same "Passed at Dover February 2nd 1837" authorizing and empowering some skilful Surveyor to go upon survey and locate all of the vacant land adjoining to, and lying between the lands now owned by the said Ebenezer Gray in Broad Creek Hundred. In Pursuance of the above recited act of the Assembly I have surveyed and located for him the said Ebenezer Gray a ... Piece of vacant land, situate in the Hundred of Broad Creek in the County of Superior of said State called "Hard Bargain", Bounded and bounded as follows: to wit: Beginning at a Walnut Tree, the Beginning corner of a tract of land called "Hog Quarter Enlarged" and from thence with seven of the first lines of said tract called "Hog Quarter Enlarged" South seventy four and a quarter degrees west twenty eight and one tenth perches to a black Gum North sixty nine and a quarter degrees West forty six and a quarter perches to a maple, South seven and a quarter degrees West twenty perches, South fifty seven and a quarter degrees West twenty eight perches South five and a quarter degrees West forty and a half perches, South eighteen and three quarters degrees West seventy nine perches, South seventy seven and a quarter degrees East thirty perches, thence South sixty three and three quarter degrees East seven and three quarter perches to Lands of Isaac Bannan thence with the same North eighty three and three quarter degrees West forty two perches to a Red Oak corner of Isaac Bannan's land thence with the same North twenty one and three quarter East thirteen and a third perches to a dead pine between a pine and large Red Oak corner of Isaac and William Bannan's land thence with William Bannan's land North sixty one and a quarter degrees West nineteen and a half perches to a Sassafras corner of William Bannan's land thence with the same North thirty four and a half degrees East seventy one perches to a dead pine corner of William Bannan's land thence with the same North forty nine degrees East twenty seven and a quarter perches, thence crossing a corner of Ebenezer Bannan's land North forty five and a quarter degrees East forty three perches, North seven degrees East fifteen perches to a line of Ebenezer Bannan's land thence with the same North twenty five degrees thirty six minutes, West fifty seven perches still with said Bannan's land North eleven and three quarter degrees West twenty four perches to a marked pine with South Edge of a cart Road, thence thence with the said Road North twenty four and a quarter degrees East eleven and three quarter perches to a Gum by a pine stump at the north edge of a cart Road, thence South twenty four and a quarter degrees East sixty two and eight tenth perches to a Black Gum the first corner of a tract of land called "Small Chance" thence reversing the home line of the same North sixty degrees ten minutes East ninety six and two tenths perches to the last corner of "Small Chance" thence North thirty two degrees West four and six tenth perches to lands of Jacob Jones thence with the same North eleven degrees East twenty four perches to a hickory bush corner of said Jones' land thence with said Jones' land called "Poplar Ridge" South eighty three and three quarter degrees East eighty two and a half perches to a dead Road Oak corner of Poplar Ridge thence with three lines of Poplar Ridge South forty one and a quarter degrees East twenty seven perches South twenty five and three quarter degrees West twenty one and three quarter perches South thirty three degrees East thirty two and a half perches to a peach tree oak corner of Poplar Ridge thence with the same North sixty six and three quarter degrees East twenty six and a quarter to a corner of a tract of land called "Addition" thence reversing three lines of addition South fifteen degrees East thirty four and three quarter perches South fifty two and a half degrees East twenty six perches to a Gum South ... forty eight and a quarter degrees East ninety three perches to a post and Gum bush in the place of a Red Oak first corner of said tract called "Addition" and is also a corner of a tract of land called "Downes Chance Enlarged", thence reversing five lines of said tract called "Downes Chance Enlarged" South fifty eight and a quarter degrees East twenty perches North

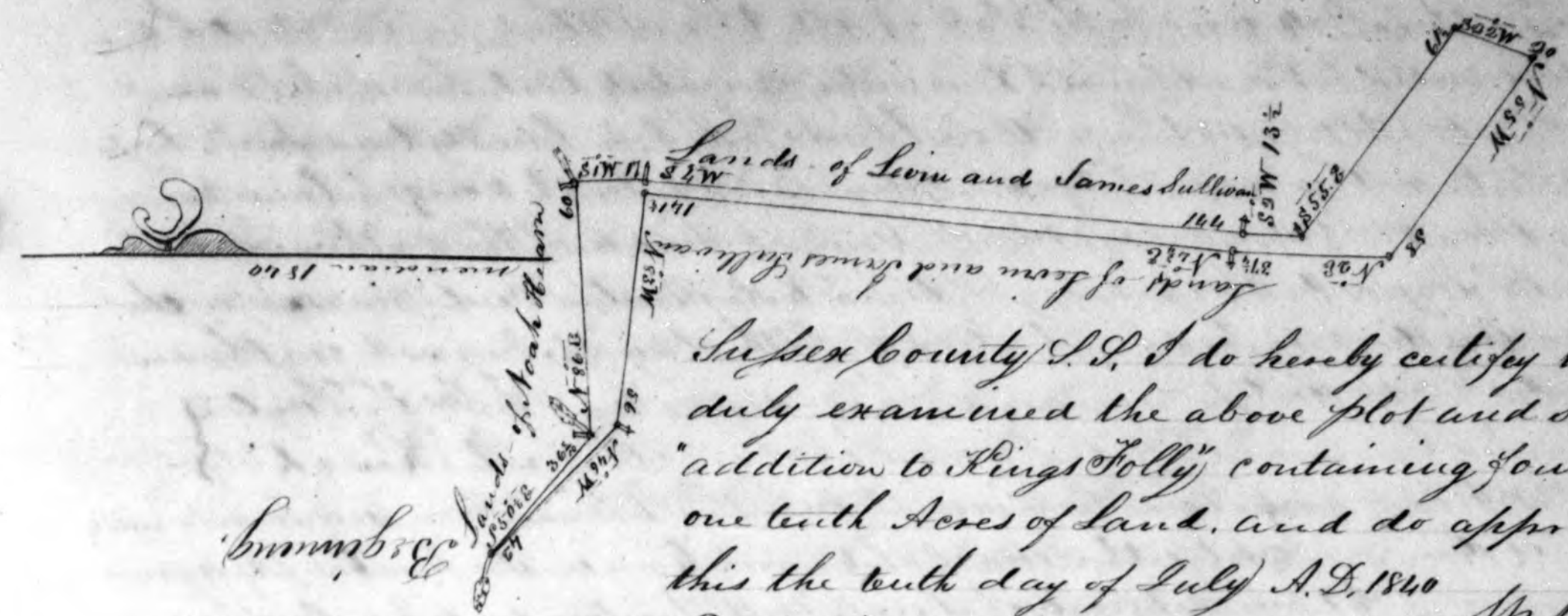
Seventy six and three quarter degrees East twenty six perches to a Red oak sapling North forty two and three quarter degrees East forty perches, North twenty two and a quarter degrees West sixteen perches North thirty five and three quarter degrees East sixty perches to a line of bonquest thence with the same South three and three quarter degrees East sixty eight and a half perches to a corner of the said tract called Hog Quarter Enlarged thence with five lines of Hog Quarter Enlarged South sixty and three quarter degrees West eighty two perches to a broken top Willow near the County road leading from said Ebenezer Gray's to Indian River, North fifty eight and a quarter degrees West eighty eight perches to a post in place of a Red oak original corner of Hog Quarter Enlarged North eighty eight and three quarter degrees West forty one perches, North twenty five and a half degrees West sixty seven perches to a post by a marked Elm North fifty six and three quarter degrees West eighty one perches to a post by a water oak thence with one other line of Hog Quarter Enlarged North ten and three quarter degrees East eleven and a quarter perches thence crossing a corner of Hog Quarter Enlarged North thirty six and a quarter degrees West eleven perches North twenty five and three quarter degrees East eighteen and a quarter perches to a line of Hog Quarter Enlarged thence binding with the same North thirty six and a quarter degrees West twenty and a quarter perches to a corner of Hog Quarter Enlarged thence with six lines of Hog Quarter Enlarged North eighty five and a quarter degrees West eighty four perches South South eight and three quarter degrees West twenty eight perches South fifty three and three quarter degrees West eleven perches South sixty two and a quarter degrees West seventy perches South forty five and a half degrees West eleven perches, South seventy five and three quarter degrees East sixty two and eight tenth perches Home to the first place of beginning containing fifty nine and a half acres of Land surveyed the eighteenth day of July in the year of our Lord one thousand eight hundred and thirty nine. By Jacob Wootten D. S. of Sussex County, Recorder June 2. 1840 of Mr Ebenezer Gray by the hands of Capt Shiple Recorder, Sixty Nine dollars & seventy five Cents for the Caution Money on fifty nine and one half acres of land as per the within Certificate of Survey.

Elijah Cannon Treasurer of the State of Delaware

This Plot and return was filed in the Recorder's office in and for the County of Sussex on the fifth day of November in the Year of our Lord one thousand eight hundred and thirty nine

Le Shiple Recorder

Plot Certificate of Levin and James Sullivan, Co. Addition to Kings Tolly



Sussex County, D. S. I do hereby certify that I have duly examined the above plot and survey called "Addition to Kings Tolly" containing fourteen and one tenth Acres of Land, and do approve thereof this the tenth day of July A. D. 1840

Examined 50
Certified 70%

Wm. B. Bowring Esq.

In Pursuance of the proprietors warrant of Resurvey dated at Philadelphia the twentieth day of July Seventeen hundred and Seventy six Granted by Nicholas Maddox on a tract of Land called "Kings Tolly" originally Granted unto Elijah Hoarn on the twenty sixth day of November Seventeen hundred and Sixty eight, now called "Addition to Kings Tolly". But before any confirmation could be had the Proprietaries Land office in Philadelphia was closed; and the parties now holding the said tract of Land being desirous of completing the title by a Letter Patent under the Great Seal of the State of Delaware, agreeable to an act of assembly in such case made and provided, and whereas Levin Sullivan and James Sullivan, became a party to or entitled in the said resurvey as appears by a deed of Bargain and Sale from William C. Redden Sheriff of Sussex County dated the thirty first day of October 1833 called on me the Subscriber one of the Deputy Surveyors of said County to Survey and lay off their part of said Resurvey, I do hereby certify that on the Tenth day of July 1840 I have Surveyed and located for the said Levin Sullivan and James Sullivan their part of the aforesaid Tract of Land called "Addition to Kings Tolly" Butted and bounded as follows to wit: Beginning at a Red oak standing about two hundred yards to the North of said Levin Sullivan's dwelling house it being the fourth corner of a deed from Samuel Hoarn and wife to William Morris and John Morris also the eighth corner of neighbour's Mistake thence with land of Noah Hoarn S 50° E 36° perches to a large Gum and small holly standing at the third corner of a tract of Land called "Hills Tolly" thence with the fourth line of Hills Tolly North 80° E 60 perches to a post by a pine fourth corner of "Hills Tolly" thence with the fifth line thereof, South & West 7 perches to the seventh line of said tract called neighbour's Mistake thence South & West 140 perches to the eighth corner of a tract of Land called "Fox Harbour" thence with two lines of the same S 5° E 13 perches, S 5° E 61 perches, S 52° W 20 perches, to the third line of said tract called "neighbour's Mistake" thence with the same S 53° W 58 perches to the third corner of neighbour's Mistake thence with the fourth line thereof N 2° E 37 perches to a post thence N 42° E 141 perches to the seventh line of neighbour's Mistake thence with the seventh line thereof N 53° W 56 perches to the end of said line thence with the eighth line of neighbour's Mistake N 16° W 42 perches Home to the first place of beginning containing fourteen and one tenth acres of Land and allowance of six per cent. Surveyed the Tenth day of July, in the year of our Lord one thousand eight hundred and forty 1840. By Jacob Wootten D. S. in George Frame Surveyor of Sussex County.

Superior County, Pa. We the Subscribers commissioners of property for the County aforesaid. In pursuance of certain powers vested in us by an act of the General Assembly of the State of Delaware entitled an act for opening and establishing a Land Office within this State and for the sale of all Vacant and uncultivated land therein together with the Supplement thereto, do certify that Levin Sullivan & James Sullivan to whom the within lands has been legally transferred, be permitted to hold the within quantity of fourteen and one tenth acres of land pursuant to the within recited Survey, made in pursuance of the within recited Warrant, he paying into the Treasury of this State fourteen Cents per acre for the same, Given under our hands this twenty fifth day of August one thousand eight hundred and forty

Jos. T. Dayton
M. Rensch

Rec. Aug. 25 1840 of Messrs Levin Sullivan & James Sullivan one dollar and ninety cents for fourteen and one tenth Acres of Vacant land in Superior County agreeably to the foregoing Plot and Certificate of Survey at fourteen cents per Acre, and also the further Sum of fifty cents being the State Treasurers fee.

14 1/10 Acres of land c 14 1/10 p. 127
State Treasurers fee \$ 2.50

Elijah Cannon S. T.

This Plot & Certificate was lodged in the Records Office in and for Superior County on the Twenty fifth day of August, A. D. 1840.

E. B. Shipple Recorder

Plot and Certificate of Luther Williams for lands called addition to Kings Tolly



In pursuance of the proprietaries warrant of Resurvey dated at Philadelphia the twentieth day of July Seventeen hundred and seventy six Granted Zephaniah Madeney on a tract of land called Kings Tolly originally Granted unto Elijah Heard on the twenty sixth day of November Seventeen hundred and sixty eight, now called addition to Kings Tolly. But before any confirmation could be had the Proprietaries land office in Philadelphia was closed, and whereas Luther Williams became a party to or interested in the said Resurvey, and being desirous of completing the title to his part of said resurvey called addition to Kings Tolly by a title patent under the great seal of the State agreeable to an act of assembly in such case made and provided, called on me the Subscriber one of the Deputy Surveyors of said County, to survey and locate for him the said Luther Williams his part of said resurvey, I do hereby certify that on the seventh day of July 1840, I have surveyed and located for the said Luther Williams his part of the aforesaid resurvey called addition to Kings Tolly butted and bounded as followeth, to wit, Beginning at a marked Red oak the first beginning of a deed from Samuel Heard and wife to William Morris and John Morris thence S 89 1/2° W 69 perches or until it intersects the second line of a tract of land called Kings Property

W. B. Boring Esq.

thence with Kings Property the four following courses and distances to wit, N 71° W 98 perches N 68° W 69 perches N 71° W 46 1/2 perches to a Red oak N 84° E 38 1/2 perches to a small white oak thence with a tract called a government N 53° E 82 perches N 33° E 91 perches to the third corner of the original tract called Kings Tolly thence with the home line of Kings Tolly S 7° W 160 perches to the first corner of Kings Tolly thence with the first line of Kings Tolly South 88° E 100 perches thence with the home line of Neighbours Mistake South to West one hundred and one half perches home to the first place of beginning containing Eighty one acres of land and allowance of fifty per cent, Surveyed as aforesaid the second day of July in the year of our Lord one thousand eight hundred and forty by Jacob Norton D. S. for George Spang Surveyor for Superior County, Pa. We the Subscribers commissioners of property for the County aforesaid in pursuance of certain powers vested in us by an act of the General Assembly of the State of Delaware, entitled an act for opening and establishing a Land Office within this State and for the sale of all Vacant and uncultivated land therein together with the Supplement thereto, do certify that Luther Williams to whom the within land has been legally transferred, be permitted to hold the within quantity of Eighty one acres of land pursuant to the within recited Survey, made in pursuance of the within recited Warrant he paying into the Treasury of this State fourteen Cents per acre for the same Given under our hands this twenty fifth day of August Eighteen hundred and forty.


Jos. T. Dayton
M. Rensch

Rec. Aug. 25 1840 of Mr. Luther M. Williams Eleven Dollars and thirty four cents for eighty one acres of Vacant land in Superior County agreeably to the foregoing Plot and Certificate of Survey at fourteen cents per acre, and also the further Sum of fifty cents being the State Treasurers fee.

8 1/2 Acres of land c 8 1/2 p. 36
State Treasurers fee \$ 11.50
This Plot & Certificate was lodged in the Records Office in and for Superior County on the Twenty fifth day of August, A. D. 1840.

E. B. Shipple Recorder

Plot & Certificate of Elijah Simmons of Eekie called Neglect of 22 1/2 Acres



W. B. Boring Esq.

I g. E. 26th p. to the Eleventh Corner of said Bargain thence with the line of said Bargain N. 75th E. 75th p. to the 1st p. N. 96th E. 88th p. to the 2nd E. 116th p. to the fourth p. the first boundary of a tract of land called "Higgs Property" thence with the first line of "Higgs Property" N. 79th E. 45th p. thence with the second line of "Higgs Property" N. 21th W. 8th p. to the first Corner of Luther Williams part of said Resurvey thence receiving the first line thence N. 89th E. 69th p. to the first boundary of said Williams part of said Resurvey thence with the same line of a tract of land called "Neightomis Mistake" N. 11th W. 40th p. to the first boundary of Neightomis Mistake thence with the first line of Neightomis Mistake N. 66th E. 77th p. thence with the second line of Neightomis Mistake N. 22th E. 26th p. to the twelfth line of said tract called "Hog Quarter" thence with the second line thence N. 88th W. 20th p. to the second Corner of Hog Quarter thence with the third line of "Hog Quarter" N. 2th W. 122th p. thence N. 86th E. 65th p. to the first line of "Hog Quarter" thence with the first line of Hog Quarter N. 2th E. 86th p. to the first place of Beginning Containing One Hundred and forty five and a half acres of Land and all manner of Six per Cent Surveyed as appears in the fourth day of July in the Year of our Lord One thousand Eight hundred and forty one by Jacob Warden & Co. In George Hume Surveyor of Sussex County. Super County. We the Subscribers Commissioners of property for the County of Sussex in pursuance of certain powers vested in us by an Act of the General Assembly of the State of Delaware entitled "An Act for opening and establishing a land office within the State and for the sale of all vacant and uncultivated land therein together with the Supplement thereto. Do Certify that the Heirs of Thomas Steam of E. to whom the within land has been legally transferred be permitted to hold the within quantity of one hundred forty five and one half acres of land pursuant to the within recited Survey, made in pursuance of the within recited Warrant. He paying into the Treasury of this State fifteen Cents per acre for the same. Given under our hand the second day of February in the Year of our Lord one thousand eight hundred and forty one.

Mr. J. Clayton
M. Renick } Commrs
N. T. Barnard }

Super County.

I do hereby Certify that I have duly examined the above plot and Survey called Addition to Kings plot, Containing one hundred and forty five and a half acres of land and do approve thereof this tenth day of July A.D. 1840

Examined by
Auditor 20
70th p. 20.

Received Feb. 2. 1841 of the Heirs of Thomas Steam of E. des. Several dollars and fifty one Cents for one Hundred and forty five and a half acres of vacant land in Sussex County according to the foregoing plot and Certificate of Survey at fifteen Cents per acre, and also the within sum of fifty Cents being the State Treasurers fee

146th p. 20.57
State Treasurers fee 20.57
221.01

This Plot and Certificate was lodged in the Recorder's office in and for the County of Sussex on the second day of February in the Year of our Lord one thousand eight hundred and forty one.

Chas. Apple Recorder

Plot and Certificate of Eli M. Valley Survey for "Wood Tuck"
Continued from Record Book of 1818 Folio 251. The said tract of Land now being intended as the property of George Hume & Co. Super County. We the Subscribers Commissioners of property for the County of Sussex in pursuance of certain powers vested in us by an Act of the General Assembly of the State of Delaware entitled an act for opening and establishing a land office within this State and for the sale of all vacant and uncultivated land, thence with the Supplement thereto Do Certify that George Hume & Co. be permitted to hold the within quantity of thirty eight acres and twenty nine square perches of land pursuant to the annexed Certificate of Survey made in pursuance of the within recited Warrant. The said George Hume & Co. being entitled thereto by purchase and as provided in paying into the Treasury of the State of Delaware at the rate of fifty Cents per acre for the same. The Witness whereof we have hereunto set our hands at New Castle this thirtieth day of March A.D. Eighteen hundred and forty one.

John L. Clayton
John S. Barnard
M. Renick

Recd March 30. 1841 of George Hume & Co. the sum of nineteen Dollars and nine Cents for thirty eight acres and twenty nine square perches of vacant land in Sussex County at fifty Cents per acre agreeably to the within recited Survey, also fifty Cents for State Taxes, interest.

1909 for 33 acres & 29 p.
50th p. 150.00

61959

This Certificate was lodged in the Recorder's office in and for Sussex County with the minutes day of March Eighteen hundred and forty one.

Wm. D. Waples Treasurer
of the State of Del.

Plot and Certificate of Survey of Clement Gayton called "Oak Land"
N. T. E.



Super County. We the Subscribers Commissioners of property for the County of Sussex in pursuance of certain powers vested in us by an Act of the General Assembly of the State of Delaware entitled an act for opening and establishing a land office within this State and for the sale of all vacant and uncultivated land, thence with the Supplement thereto Do Certify that Clement Gayton and Warren Standard of said County be permitted to hold the within quantity of thirty eight acres and twenty nine square perches of land pursuant to the annexed Certificate of Survey made in pursuance of the within recited Warrant. The said Clement Gayton and Warren Standard being entitled thereto by purchase and as provided in paying into the Treasury of the State of Delaware at the rate of fifty Cents per acre for the same. The Witness whereof we have hereunto set our hands at New Castle this thirtieth day of March A.D. Eighteen hundred and forty one.

land called "Pineburg", then binding with said tract the thing following bears
 seg & distance, south eighty and three fourths degrees, west one hundred and thirty perches,
 and south fifty eight and three fourths degrees, west sixty three perches, and south
 nine and three fourths degrees, west thirty perches, and south fifty nine and two fourths
 degrees, east nine perches, to the thirty fourth line of a tract called "Pineburg Hill", belong-
 ing to said Layton, then binding thence with as follows North eight and a half degrees,
 East twenty six and a half perches, and North fifty seven and a half degrees, east thirty three
 and North eighty and a quarter degrees, east one hundred and ten and four tenths perches, to
 the place of beginning containing eleven acres, & thirty square perches, of land Surveyed
 the first day of December, Eighteen hundred and fifty, by Thomas Jacobs
 Surveyor, County of S. I. do hereby certify that I have duly examined the above plot
 and survey "called oak field", containing eleven acres and thirty square
 perches, of land and do approve thereof this seventh day of April A.D. 1851

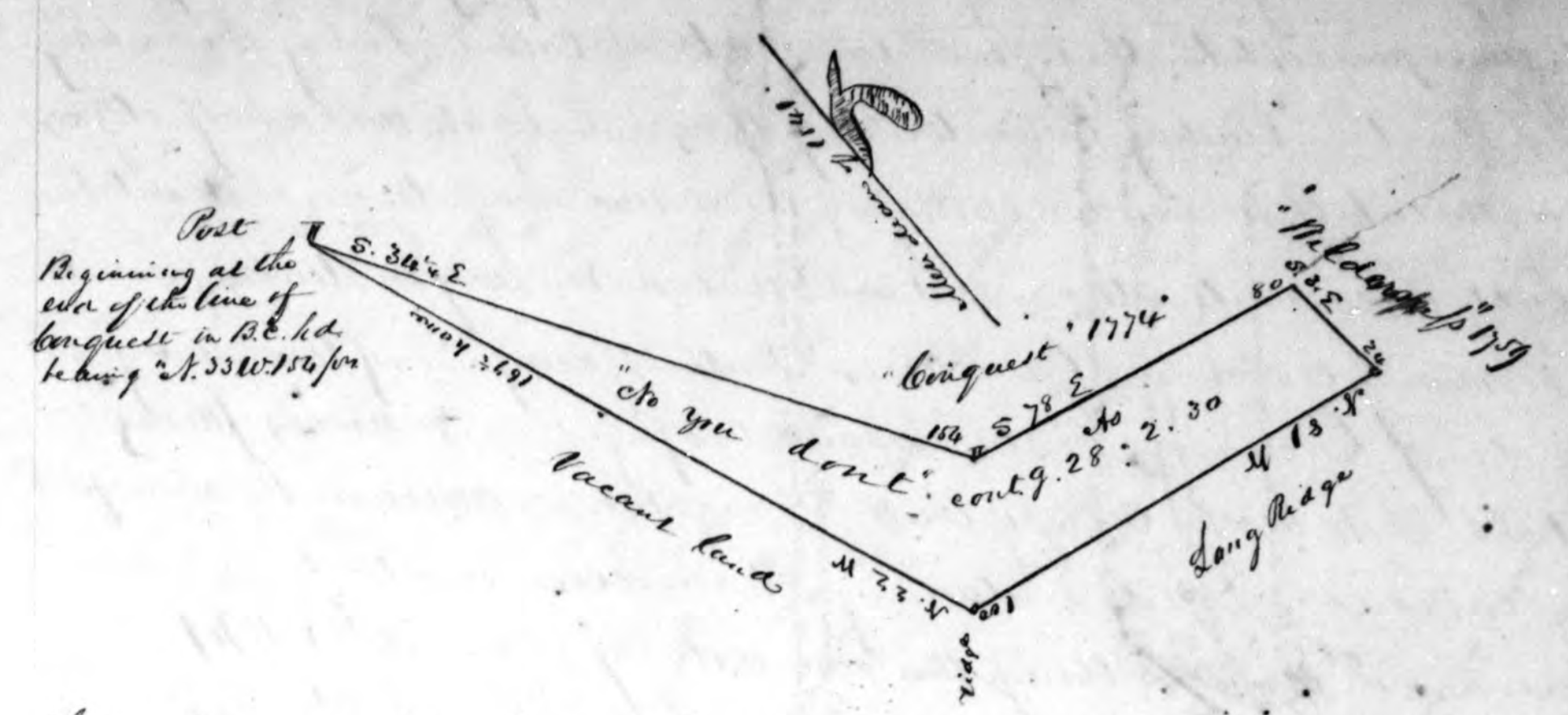
Examined by
 J. B. Worley
 I warrant to the person mentioned in the within Certificate of Survey the
 hereby transfer set out and assign, all my right, title claim, interest, property and
 demand of the within recited survey to Clement Layton for value received, witness
 my hand and seal this second day of January, Eighteen hundred and fifty one.
 Witness my hand, Thomas Jacobs, Surveyor
 This Survey was lodged in the Recorder's office in and for the County of Sussex on the
 eighth day of January in the year of our Lord one thousand eight hundred and fifty one.

Received March 9. 1851 of Clement Layton to whom the interest in the within
 land is entirely transferred Four dollars, eighty seven & 1/2 cents, the first to the State of Dela-
 ware for him and three quarters of vacant land on the within survey of fifty cents
 per acre also the further sum of fifty cents the State, Treasurer, Fees
 4.87 1/2 for 9 1/4 acres, land at 50 cts per acre
 50 cts State, Treasurer's fees
 5.37 1/2

Sussex County, ss. We the subscribers, Commissioners of property for the County, of course
 in pursuance of certain power, vested in us by an act of the General Assembly of the
 State of Delaware entitled "an act for opening and establishing a land office within this
 State for the sale of all vacant and uncultivated land therein together with the sup-
 plement thereto do certify that Clement Layton to whom the within land has been
 legally transferred be permitted to hold the within quantity of nine and three quarter
 acres of land pursuant to the within recited survey made in pursuance of the within
 recited act of assembly he paying into the Treasury of this State fifty cents per acre for the
 same seven and one half cents, this fourteenth day of April Eighteen hundred and fifty
 one,

J. S. Layton
 W. R. R. R.
 J. S. Barnard

Plot and Certificate of Survey of Michael Freeman and others
 in "you don't" containing 28 acres, 2 quarters & 30 square perches.



Plot of Delaware, Sussex County, ss. By virtue of a land warrant granted to Michael Freeman
 by the Recorder of Sussex County of said State, bearing date at Georgetown the 10th day of October 1797 in 1456:
 I have executed the same as a parcel of vacant land in Broad Creek hundred, for the said Michael
 Freeman as follows: Beginning at a post at the end of the line of "conquest" in said hundred bearing
 N. 33 1/2 W. 156 p, thence along the line of "conquest" reversed south thirty four and one quarter degrees, east
 one hundred and fifty four perches, to a post south seventy eight degrees, east eighty perches, thence along
 a line of "wilderness" reversed south three degrees, east twenty four perches, thence along a line of "Long
 Ridge" 14 1/2 p and along vacant land North eighty one degrees, west one hundred perches, to a post
 a ridge, thence along vacant land North twenty two degrees, west one hundred and sixty seven and
 a half perches, back, containing twenty eight acres, two quarters, and thirty square perches of land
 called, "you don't", Surveyed the twenty second day of May eighteen hundred and fifty
 one, by order of J. B. Worley, Surveyor, for the State of Delaware.

Sussex County, ss. I do hereby certify that I have duly examined the within survey called
 "you don't", containing twenty eight acres, two quarters and thirty square perches, of land
 and do approve thereof this second day of May, in the year of our Lord one thousand and
 eight hundred and fifty one, being the 22nd day of May, 1851.
 Sussex County, ss. We the subscribers, Commissioners of property for the County, of course
 in pursuance of certain power, vested in us by an act of the General Assembly for opening
 and establishing a land office within this State and for the sale of all vacant and uncultivated
 land therein together with the supplement thereto do certify that Michael Freeman to whom
 the within land has been legally surveyed be permitted to hold the within quantity of twenty
 eight acres, two quarters, and thirty square perches, of vacant land pursuant to the within recited
 survey made in pursuance of the within recited warrant he paying into the Treasury of this
 State fifty cents per acre for the same, seven and one half cents, this twenty second day of May, in the
 year of our Lord one thousand eight hundred and fifty one, 1851.

Received May twenty second 1851 from the Joseph S. Barnard four dollars, and thirty
 seven cents, for twenty eight acres, two quarters, and thirty square perches, of vacant land in Sussex
 County, Delaware, as per the by the warrant of the said Michael Freeman and
 on his survey of this date called "you don't", also received the further sum of fifty cents, my fee hereon
 4.37 1/2
 50 cts
 The Certificate of survey was lodged in the Recorder's office in and for the County of Sussex on the twenty
 second day of May in the year of our Lord one thousand eight hundred and fifty one, C. B. R. R. R.

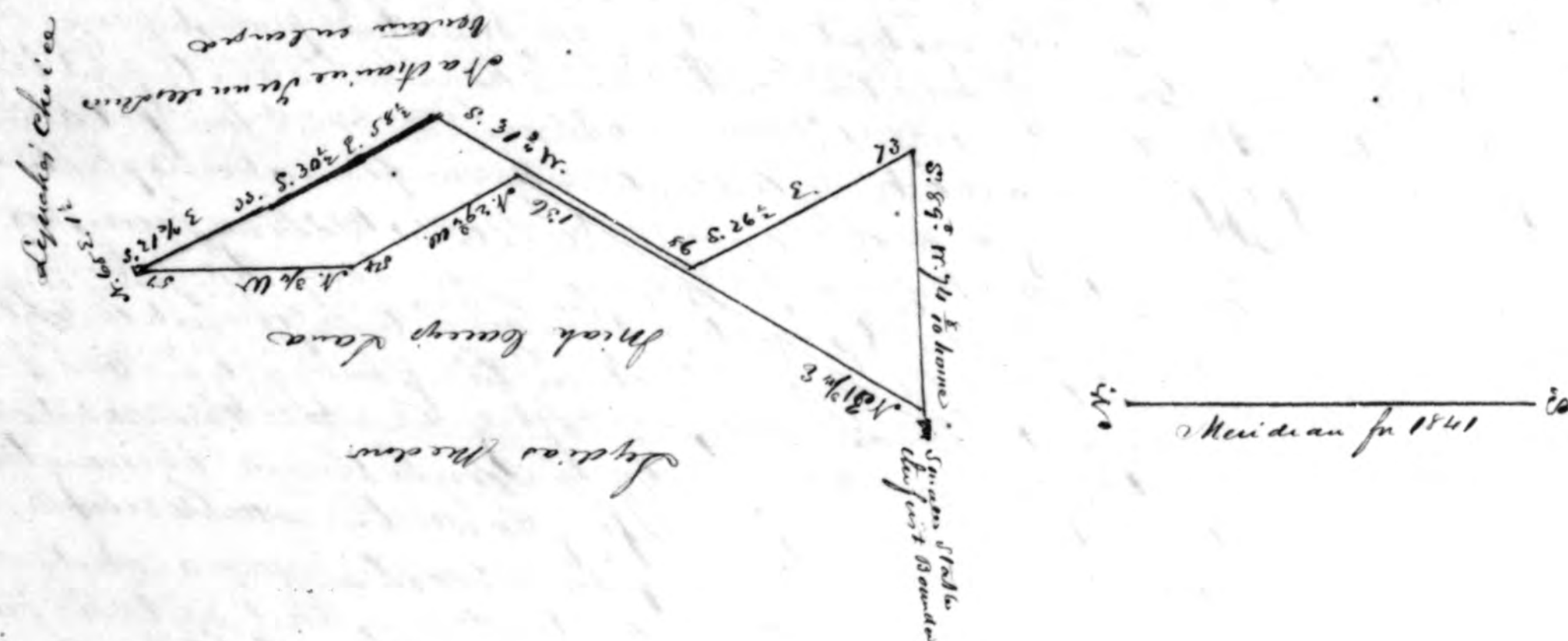
135
 Beid May 25th 1841 of Mr George B. Adams of Thomas Trinton Adlan,
 sixty two 1/2 Cents for twenty eight acres and thirty four square perches of vacant
 land in Little Creek Hundred Sussex County taken as forfeited by the non pay-
 ment of the Cautions money by Pr. cell a. Adams on his survey of the twenty seven
 day of the present month of May Called Adams Admiration also received
 the further sum of fifty cents my fee herein

28 Aug 30 p. c 50 - \$14.62 1/2
 50
 28 Aug 30 p. c 50 - \$14.62 1/2

Wm D. Waples Treasurer
 of the State of Delaware

This Certificate of Survey was lodged in the Recorder's office in and for the County of
 Sussex on the twenty fifth day of May in the year of our Lord one thousand eight
 hundred and forty one, C. B. Sipple Recorder

Plot and Certificate of Survey of "Lydia's Meadow"
 by Josiah Carey, containing 27 acres & 50 square perches.



Sussex County State of Delaware. By Virtue of a Special Act of the General
 Assembly passed at Dover the 19th day of January eighteen hundred and forty one
 authorizing James Stephen Surman to locate for Josiah Carey all of the vacant
 land in Rantlewood Hundred County and State aforesaid in pursuance where-
 of James Surman and located for him the said Josiah Carey all of the lands
 included in the above and foregoing plot and Caves Called a addition to Lydia's
 Meadow. Beginning as follows at a small post set up in the West line it being
 a corner of a tract of Land Called Lydia's Meadow. Standing in a low Swamp
 to the South West of Walker's do field, thence running along and with and upon the
 preceding Course of Lydia's Meadow North thirty one and three fourths degrees East one
 hundred and thirty six perches thence North twenty nine and three fourths degrees
 West fifty four perches thence North thirty one and three fourths degrees West fifty seven per-
 ches to intersect the first line of a tract of Land Called Lyckes Choice, thence
 with the same North thirty one degrees East one and a half perches to
 intersect a line of a tract of Land Covered by Stephen Styer Called Venture
 in large, thence along and with and upon the same North South twenty
 one and three fourths East thirty three perches it being the first corner and dis-
 tance of the said tract Called Venture in large from where it leaves the West
 line between the State of Delaware and State of Maryland thence along
 and with and upon the three preceding Courses of the tract Called Venture
 in large South thirty one and three fourths degrees East fifty eight and a half
 perches South thirty one and three fourths degrees West Eighty six perches

136
 South twenty nine and a half degrees East seventy three perches to the West
 line aforesaid thence South Eighty nine degrees West seventy four and eight
 tenths perches home to the first boundary place of beginning containing of
 twenty seven acres and fifty square perches of Land surveyed and laid
 down there the 9th of April 1841 Laid down by a scale of 50 p. to an inch
 for James Carey

Sussex County I do hereby Certify that I have duly examined the above survey
 Called a addition to Lydia's Meadow containing twenty seven acres fifty
 square perches of Land and do approve thereof the 18th day of April ad
 1841. Examining 50
 Certificate 20 Wm D. Waples Esq.

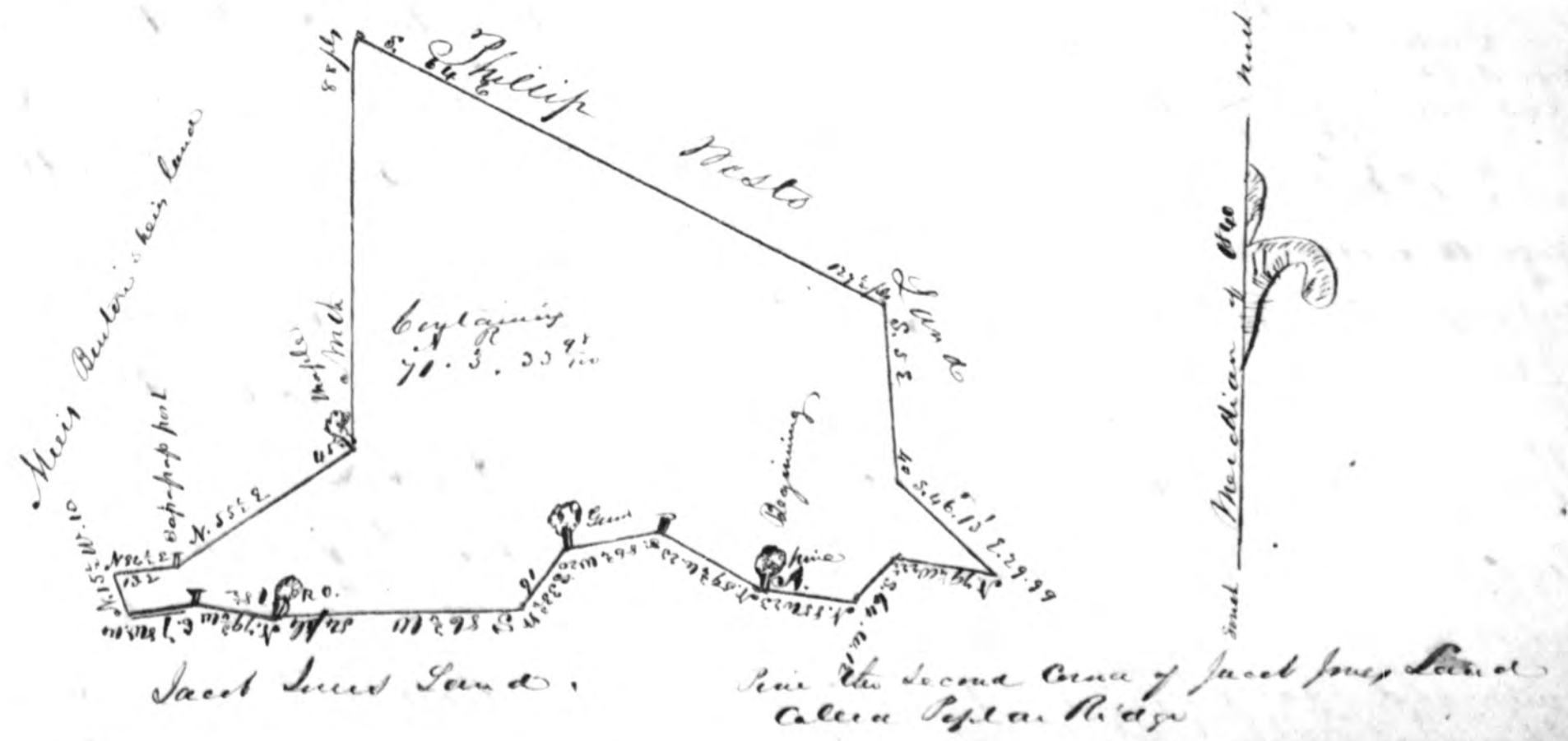
This Certificate of Survey was lodged in the Recorder's office in and for
 the County of Sussex on the thirtieth day of April in the year of our
 Lord one thousand eight hundred and forty one. C. B. Sipple Recorder
 Sussex County. We the Subscribers Commissioners of the County of Sussex
 County aforesaid in pursuance of certain powers vested in us by
 an Act of the General Assembly of the State of Delaware, entitled "An Act
 for opening and establishing a land office within this State and
 for the sale of all vacant and uncultivated land therein to-
 gether with the Supplement thereto, do Certify that Josiah Carey
 to whom the within Land has been legally surveyed and he is entitled
 to hold the within quantity of twenty seven acres and fifty square
 perches of Land pursuant to the within recited Survey made in
 pursuance of the within recited Act of Assembly he has paid to the
 Treasury of this State fifty Cents per acre for the same. Therein
 under an bond this twentieth day of April one thousand eight
 hundred and forty one.

J. Clayton
 M. Rencha } Commr
 M. P. Bama

Rec July 29 1841 of Josiah Carey the sum of thirteen dollars and
 fifty five Cents for twenty seven acres & fifty square perches of
 vacant land in Sussex County aforesaid to the within recited
 Certificate of Survey at fifty Cents per acre.

27 acres of 50 square perches & 50 p. c 50 - \$14.62 1/2
 State Treasurers fees 50
 \$14.16 Wm D. Waples Treasurer
 of the State of Delaware

Plot and Certificate of Survey of "Cane Swamp" by Jacob Jones
 Containing 71 acres 3/4 & 33/100



a hickory, then along a tract of land survey for Owen Hill Smith N. East 239 p
 to a post in John Hall's line then North 28 East 84 p to White Oak of d.
 land then with a right line home to the first Rounder containing 1155 acs
 of land survey the 3^d day of March 1794 By W^m Shankland Surveyor
 it appears on the back of the above description Warrant that John Martin
 Esq. of S. S. John Colter assigned all the Right of S. Warrant to Paul Rapp
 of S. S. Colter the 10th day of Jan^y 1799 described and laid down in W^m Fitchell
 of the C. T. of Sup^r the 30th day of Aug^r 1799 Call^d "Savanna Tract" By
 Road Shankland Surveyor of Sup^r City
 Sup^r County S. I do hereby Certify that I have duly examined the within
 plat of a tract of land called "Savanna Tract" and do appear there
 this the 14th day of October A.D. 1841. W^m F. Fearing Esq.

Examiner 50
 C. T. 20
 70/13

Sup^r County S. We the Subscribers, Commissioners of property for the County of Sup^r do
 in pursuance of certain powers vested in us by an Act of the General Assembly
 of the State of Delaware entitled an Act for the opening and establishing a land office
 within this State and for the sale of all vacant and unappropriated lands
 therein together with the Supplement thereto do hereby certify that Benjamin McIlwaine
 to whom the title of the within Certificate of Survey has been legally transferred
 and by descent, and also by the non payment of the Cautions Money in due
 time by the original proprietor or owners, and for whom the said Benjamin
 McIlwaine the said lands have been legally surveyed be it entitled to hold
 the quantity of one hundred and fifty five acres of land pursuant to the
 within recited Survey made in pursuance of the within recited Warrant
 the paying into the Treasury of this State, at the rate of fourteen Cents per
 acre for the hundred acres held under the Warrant, and the rate of fifty
 Cents per acre for fifty five acres. Given under our hand this nineteenth
 day of October in the Year of our Lord one thousand eight hundred and forty
 one.

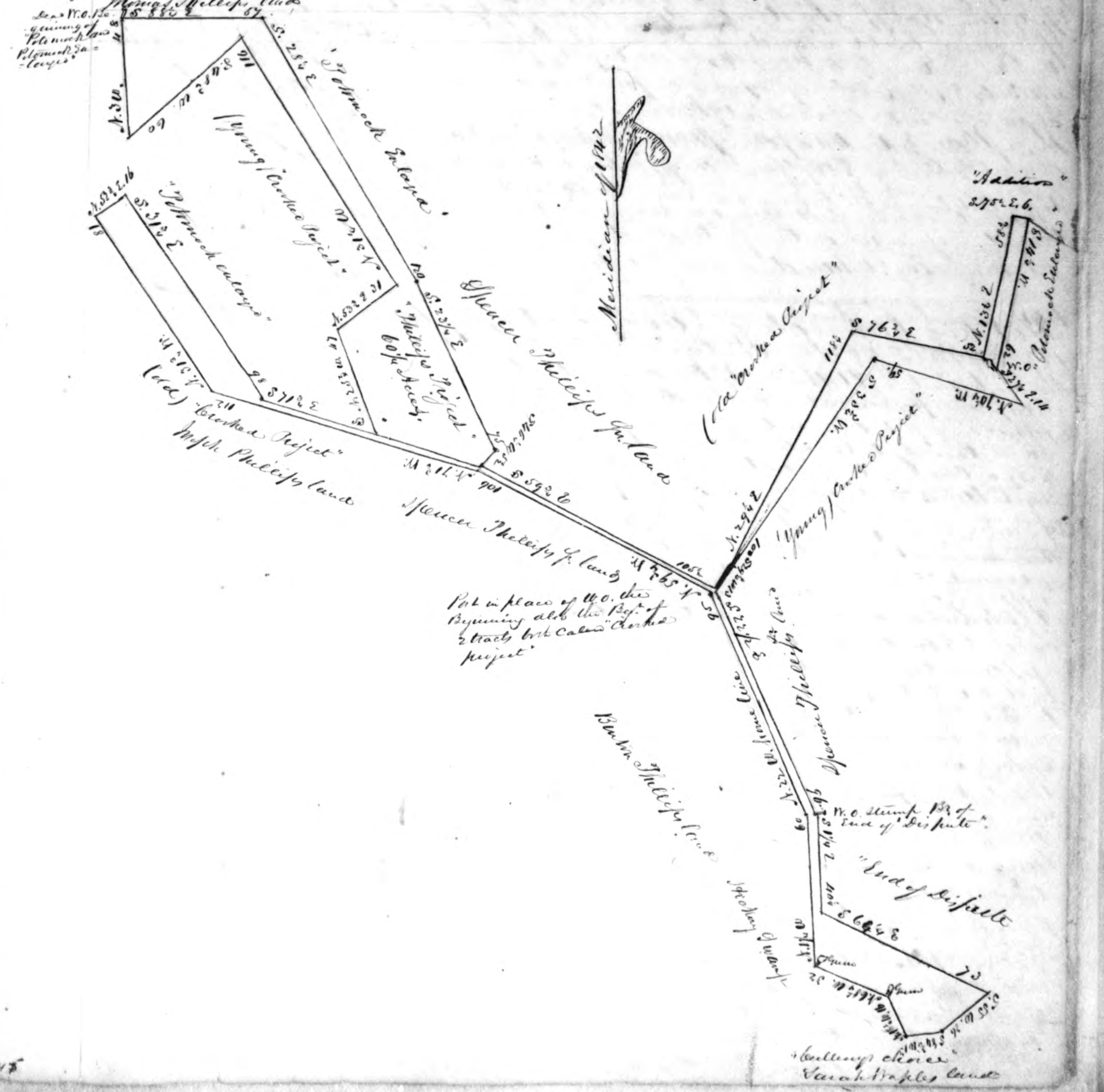
Wm. F. Fearing
 M. Shack
 Wm. F. Fearing

1841 - Amount 5th Received from Benjamin McIlwaine of Broad Hill Hundred
 fourteen dollars for one hundred acres and twenty two dollars and fifty Cents
 for fifty five acres of vacant land in Sup^r County agreeably to the within recited
 Survey called "Savanna Tract" also fifty Cents for State Treasurer's fee
 \$14.00
 22.50
 36.50

This Certificate of Survey was lodged in the Recording office in and for the County
 of Sup^r on the fifth day of November in the Year of our Lord one thousand eight
 hundred and forty one.
 (C. R. Riddle Recorder)

Plot and Certificate of Survey of a tract of land called
 "Phillips Project" by Spencer Phillips Cont^d 60 1/2 acres.
 Sup^r County S. By virtue of a land Warrant from the Recorder
 of Sup^r County dated at Georgetown the 19th day of March 1794
 granted to Joseph Robinson now deceased, which Warrant was assigned
 by his legal representatives Thomas Robinson of Ann^d, on the 9th day
 of March 1842 to Spencer Phillips Esq. and at the request of the said Spencer
 Phillips Esq. and for his use I have located the same, on a parcel of vacant
 land situate in Sagbrough Hundred and Sup^r County called "Phillips
 Project" Beginning at a post in the place of a White Oak the beginning
 corner of two tracts of land both called "Crooked Project" thence North
 59 1/2 degrees West 106 perches, thence along two lines of (do) "Crooked Project"
 reversing the same North 71 1/2 degrees West 112 perches North 31 1/2 degrees
 West 81 perches, thence along two lines of a tract of land called "Potomock
 enlarged" North 52 1/2 degrees East 16 perches South 31 1/2 degrees East 98 perches
 thence South 71 1/2 degrees East 53 perches thence along four lines of (Young)

"Crooked Project" North 25 1/2 degrees West 47 perches North 53 1/2 degrees East 31
 perches North 31 1/2 degrees West 116 perches South 48 1/2 degrees West 60 perches
 thence along four lines of "Potomock enlarged" North 3 degrees West 48 per-
 ches to a dead White Oak the corner of "Potomock" and "Potomock en-
 larged" South 88 1/2 degrees East fifty seven perches South 28 1/2 degrees East 120
 perches South 23 1/2 degrees East 75 perches thence reversing a part of the 8th
 line of (do) "Crooked Project" South 46 1/2 degrees West 51 perches thence
 South 59 1/2 degrees East 105 perches thence along the 3rd last line of (do)
 "Crooked Project" reversing the same North 29 1/2 degrees East 118 perches South
 76 1/2 degrees East 52 perches North 13 1/2 degrees East 58 1/2 perches thence along
 a line of a tract of land called "Addition" South 75 1/2 degrees East 6 perches
 thence along two lines of "Potomock enlarged" South 14 1/2 degrees West 62
 perches to a White Oak South 27 1/2 degrees East 14 perches thence along the 2^d
 last line of (Young) "Crooked Project" North 70 1/2 degrees West 59 perches
 South 53 1/2 degrees West 100 perches thence South 29 1/2 degrees West 13 perches
 thence South 22 1/2 degrees East 96 perches to a White Oak the corner
 of a tract of land called "End of dispute" thence South 1 1/2 degrees East
 48 1/2 perches thence along a line of "End of dispute" South 64 1/2 degrees
 East 73 perches thence along 2 lines of a tract of land called "Cullen's
 Choice" South 55 degrees West 26 perches to a Maple South 84 1/2 degrees West



a Hickory, then along a tract of land Survey for Owen Hill South 1/2 East 239 ft
to a post in John Wall's line then North 28 East 24 ft to White Oak of dr.
land then with a right line home to the first Boundary Containing 145 acres
of land Surveyed the 3.^d day of March 1774 By W.^m Shankland Surveyor
it appears on the back of the above described Warrant that John Martin
Esq. of v.^o John Cotten aprieved all the Right of S.^r Warrant to Paul Shipley
of 1st Cotten the 10.th day of Jan'y 1764 described and laid down for W.^m Pittsford
of the Cotten of Surpr the 30.th day of Aug. 1799 Call.^d Savannah & Shipley 17
Road Shankland Surveyor of Upper Lot
Upper County p. I do hereby Certify that I have duly examined the within
field of a tract of land called "Savannah & Shipley" and do appear thereof
this the 14.th day of October A.D. 1861. W.^m H. Ewing Esq.

Examined 80
Exposits 20
90/10

Sheweth that the undersigned Commissioners of property for the County of Monroe
in pursuance of certain powers vested in us by an Act of the General Assembly
of the State of Missouri entitled an Act for the opening and establishing a land office
within this State and for the sale of all vacant and unappropriated lands
therein together with the Supplement thereto do Certify that Benjamin McNamee
to whom the title of the within Certificate of Survey has been legally transferred
and by descent, and also by the non-payment of the Cautions Money in due
time by the original proprietors or owners, and for whom the said Benjamin
McNamee the said lands have been legally surveyed be permitted to hold
the Quantity of One Hundred and fifty five Acres of Land pursuant to the
within recited Survey made in pursuance of the within recited Warrant
for paying into the Treasury of this State, at the rate of Fourteen Cents per
Acre for One Hundred Acres, held under the Warrant, and the rate of fifty
Cents per Acre for fifty five Acres. Given under our Hand this nineteenth
day of October in the Year of our Lord One thousand eight Hundred and fifty
one.

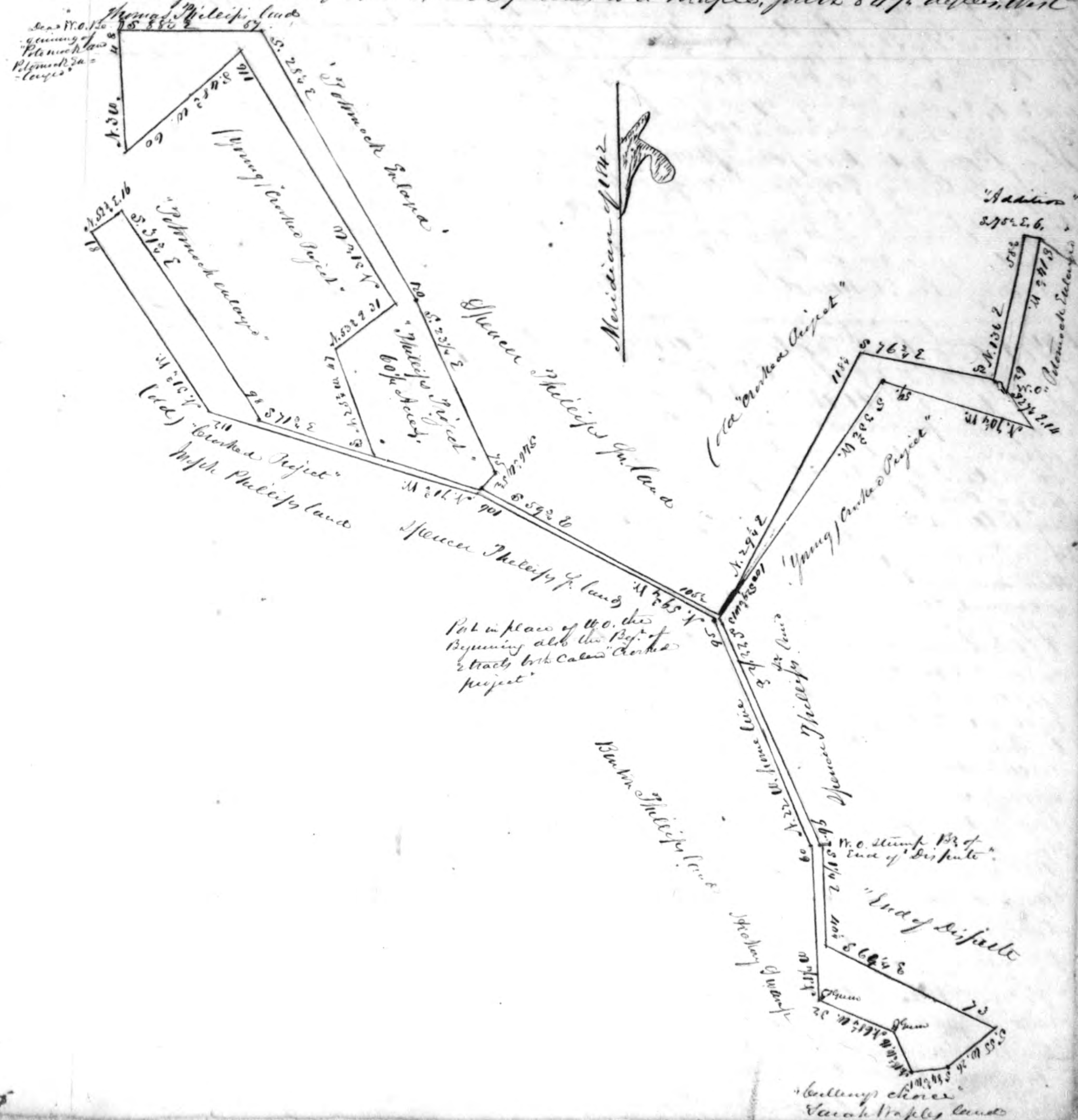
Wm. S. Clayton

1841 March 5. Recd. from Benjamin McVane of Broad Hill Hundred
fifty five dollars, for the hundred Acre, and twenty two dollars and 50 Cts.
for fifty five Acre, vacant land in Sussex County, agreeably to the within order.
Every called "Savanna Valley" also 50 Cts. for State Tax, more fee
\$ 117. 20
Chas. H. Wright Secy.

137.²⁰
This Certificate of Survey was laid in the Recorder's office in and for the County
of Jasper on the fifth day of November in the Year of our Lord, one thousand eight
hundred and sixty one.
C. R. Pipples Recorder

Plot and Certificate of Survey of a tract of land called
"Phillips' Project" of Spencer Phillips, Cont. 9.00¹/₂ Acres.
Superior County, p. 13, virtue of a land warrant from the Recorder
of Superior County dated at Geneseeville the 19.th day of March 1894,
granted to Joseph Robinson now deceased, which warrant was signed
by his legal representative Thomas Robinson of Ann, on the 9th day
of March 1892 to Spencer Phillips, Jr. and, at the request of the said Spencer
Phillips, Jr. and for his use I have located the same, on a parcel of vacant
land situate in Dagsborough Hundred and Superior County, called "Phillips'
Project" Beginning at a post in the place of a white oak the beginning
boundary of two tracts of land both called "Crooked Project" thence North
59¹/₂ degrees West 106 perches, thence along two lines of (old) "Crooked Project"
reversing the same North 71³/₄ degrees West 11¹/₂ perches North 81¹/₂ degrees
West 81 perches, thence along two lines of a tract of land called "Polomock
enlarged" North 52¹/₂ degrees East 16 perches South 31¹/₂ degrees East 98 perches,
thence South 71³/₄ degrees East 53 perches, thence along pine trees of (Young)

"Crooked Project" North $25\frac{1}{2}$ degrees West 47 perches, North $23\frac{1}{2}$ degrees East 31 perches, North $31\frac{1}{2}$ degrees West 116 perches, South $48\frac{1}{2}$ degrees West 60 perches, thence along four lines of "Potomac enlarged" North 3 degrees West 48 perches, to a dead White Oak the boundary of "Potomac and Potomack enlarged", South $88\frac{1}{2}$ degrees East fifty seven perches, South $28\frac{1}{2}$ degrees East 120 perches, South $23\frac{1}{2}$ degrees East 75 perches, thence reversing a part of the 8th line of (Old) "Crooked Project" South $46\frac{1}{2}$ degrees West 57 perches, thence South $59\frac{1}{2}$ degrees East 105 perches, thence along the 3 last lines of (Old) "Crooked Project" reversing the same North $29\frac{1}{2}$ degrees East 118 perches, South $76\frac{1}{2}$ degrees East 52 perches, North $13\frac{1}{2}$ degrees East 58 perches, thence along a line of a tract of Land Called "Addition" South $7\frac{1}{2}$ degrees East 6 perches, thence along two lines of "Potomac enlarged" South $14\frac{1}{2}$ degrees West 62 perches to a White Oak, South $27\frac{1}{2}$ degrees East 14 perches, thence along the 2 last lines of (Young) "Crooked Project" North $70\frac{1}{2}$ degrees West 59 perches, South $33\frac{1}{2}$ degrees West 100 perches, thence South $29\frac{1}{2}$ degrees West 13 perches, thence South $22\frac{1}{2}$ degrees East 96 perches, to a White Oak the boundary of a tract of Land Called "End of dispute" thence South $1\frac{1}{2}$ degrees East $40\frac{1}{2}$ perches, thence along a line of "End of dispute" South $66\frac{1}{2}$ degrees East 73 perches, thence along 2 lines of a tract of Land Called "Cullings" thence South 55 degrees West 26 perches to a Maple, South $84\frac{1}{2}$ degrees West



13 perches to a Maple, thence along three lines of a tract of land called
"Hickory Swamp" crossing the same North 11° deper West 16 perches to a
Gum, North 68° deper West 32 perches to a Gum North 14° deper West 60
perches, thence North 22 deper West 95 perches, home containing fifty and
one quarter acres of Land Surveyed the 10th day of March A.D. 1742 by order
of Cyrus C. Windsor Surveyor of Jasper County, per Geo. Frazer & Janyon of
Sas. Co.

Supior County, I do hereby Certify that I have duly examined the within
plot of a tract of land called "Phillips' Project" containing fifty and
one fourth acres of land, and do approve thereof, this the tenth day of
March A.D. 1842. J. P. Ewing Exam.

Superior County, We the Subscribers, Commissioners, officers, for the County
after said in pursuance of certain powers vested in us by an Act of the
General Assembly of the State of Missouri entitled "An Act for opening
and establishing a land office within this State, and for the sale of
vacant and uncultivated land therein together with the Supplement
thereto Do Certify that Spencer Phillips, Jew to whom the within land
has been legally surveyed be permitted to bid the within quantity of
Sixty and one fourth acres of land pursuant to the within recited survey
made in pursuance of the within recited land warrant he paying
into the Treasury of this State fifty Cents per acre for the same. Given
under our hands this tenth day of March A.D. 1840 Year of our said one
thousand eight hundred and forty ten. J. H. Taylor

Receives for drawing of Certificate 60
3 Commissions 1.50

W. S. L. L. L.

M. Reuck

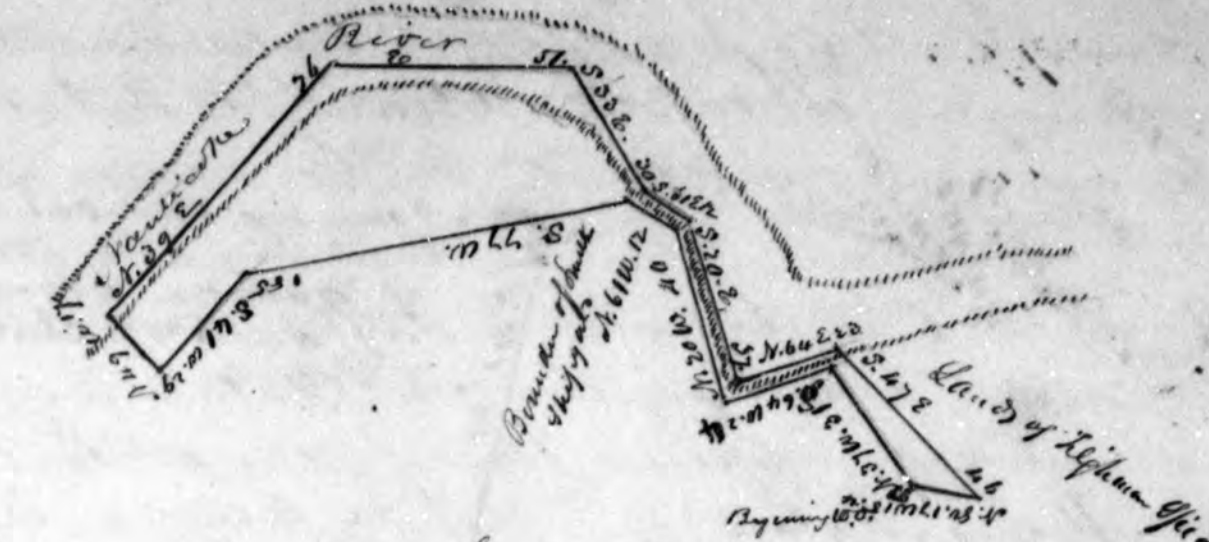
Mr. J. Bama

Rec^d March 12th 1842 from Isaac Phillips for thirty dollars, for it being
the full amt of Cautions money on the within Survey of forty and one fourth
Acres. Jas^{ts} M Wright Secy of the State of Ill^o
This Certificate of Survey was lodged in the Recording office in and for the
County of LaSalle on the fifteenth day of March in the Year of our Lord one
thousand Eight hundred and forty two. C. Kippel Recorder

Whipple Records

Plot and Certificate of Survey of a tract of land called "Waterloo" by JAMES SCOTT containing 25 acres, 21 perches, Super Township. Whereas by an act of the General Assembly of the State of Delaware passed at Dover in the Year of our Lord one thousand eight hundred and sixty one at their January Session to enable James Scott of the said County to locate certain vacant land situate in the Hundred of Broad Creek in the County of Sussex aforesaid, and to complete his title to said land authorising and empowering some Sheriff or Surveyor to go upon Survey and locate all the vacant land situate in the Hundred aforesaid aforesaid, in pursuance of the above recited Act of the General Assembly now Surveyor and locator for him the said James Scott a piece or parcel of vacant land and more situate in the Hundred of Broad Creek in the County of Sussex aforesaid called "Waterloo" bounded and bounded as follows to wit. Beginning at a Marked White Oak the first corner of a tract of land called "Smith's Venture" and runs from thence with the line of a tract of land called "Smith's Shipyard" by reversing North thirty seven degrees West thirty one perches South fifty four degrees West twenty four perches North twenty degrees West fifty perches North Sixty one degrees West twelve perches to the place where the first corner of Smith's Shipyard stood, thence North Seventy seven degrees West Eighty five perches South fifty one degree West twenty nine perches then North fifty nine degrees West seventeen perches to low water mark of Nantuxet River, then up said river binding with low water mark, the said following course and distance, North thirty nine degrees East seventy six perches, East fifty one perches, North thirty three degrees East thirty perches, South Sixty one degrees East twelve perches, South twenty degrees East thirty seven perches, North Sixty four degrees East twenty three perches to the last given line of a tract of land called "Mayer's Adventure" thence due reverse South forty seven degrees East fifty six perches to the first line of "Smith's Venture" and with the North Eighty degrees of the same Meridian West fifteen of an hundred perches to the beginning White Oak containing twenty five acres & one perch of land. Surveyed the sixth day of November eighteen hundred and sixty one.

By Thomas Jacob Esq. for Cyrus C. Winchell S. T. C.
M. A. E.



Lands of James Secoy

This Certificate of Survey was lodged in the Recorder's Office in and for the County of Los Angeles on the tenth day of December in the Year one and one thousand Eight Hundred and fifty one. I, the County Clerk, do hereby Certify that I have duly examined the within plot of about 61 and called "Waterloo" containing five city blocks and twenty one square perches of land and do approve thereof. Recorded the nineteenth A.D. 1911.

Mississippi Records

[illegible]

M. Reuch

J. S. Bannard.

M. G. Warner & Co.

Received March 15. 1842 of James Peck Treas. de la. and J. H. C. the
the Cautions Money to the State of St. Lawrence for twenty five acres and twenty
one square perches of land at fifty Cents per acre legally to the Treas.
Treas. also fifty Cents the State's Treasurers fee.
\$12.50 for 25 acres @ 50¢ per acre
50¢ State Treasurers fee
Grand Total \$13.00

Plot and Certificate of Survey of about 4 land Called "Mogee's Neglect"
by Puttymann Walls Containing 90 $\frac{3}{4}$ acres.

Superior County, State of Wisconsin 7th 13th Miles of a lava Warrant granted to
Daniel Foltz, by the Recorder of Superior County, No 1332 dated at Graytown
the 15th day of October 1795 appeared on the 15th day of December 1795 to James
Stanton who appeared before me on the 8th day of August 1840 to Cal. Cl.
Stanton who appeared the same on the 17th day of March 1842 to Prettyman
Wally, and at the request of the said Prettyman Wally, and for his use,
Shaw located the said Warrant on a parcel of vacant Land situate
in Indian River Township about 3 Miles South of Millsboro,
Beginning at a marked White Oak, being a corner of "Addition
to Mountjoy" and "Robt's Choice" Patents, thence along along of
"Addition to Mountjoy" South 48th degrees West 100 perches, thence
along along of "Success Fortune" North 32 degrees West 161 perches,
thence along along of Thomas Sherman's Survey North 9 degrees
East 36 perches, thence along from lines of "Hard bargain" South
81 degrees East 68 perches, South 1 degree West 6 perches, South 70
degrees East 26 perches, East 17 perches, thence along from lines of "Robt
Burdick's Addition to Forest Land" South 11 degrees West 10³/₄ perches,
South 70¹/₂ degrees East 14 perches, South 44¹/₂ degrees East 40 perches,
South 7¹/₂ degrees East 28 perches, here containing 90³/₄ Acres of Land
called "Morris's Tract" Surveyed the 21st day of March A.D. Eighteen
Hundred and forty two 13th order of Cyrus C. Lundgren Esq. Surveyor of Superior



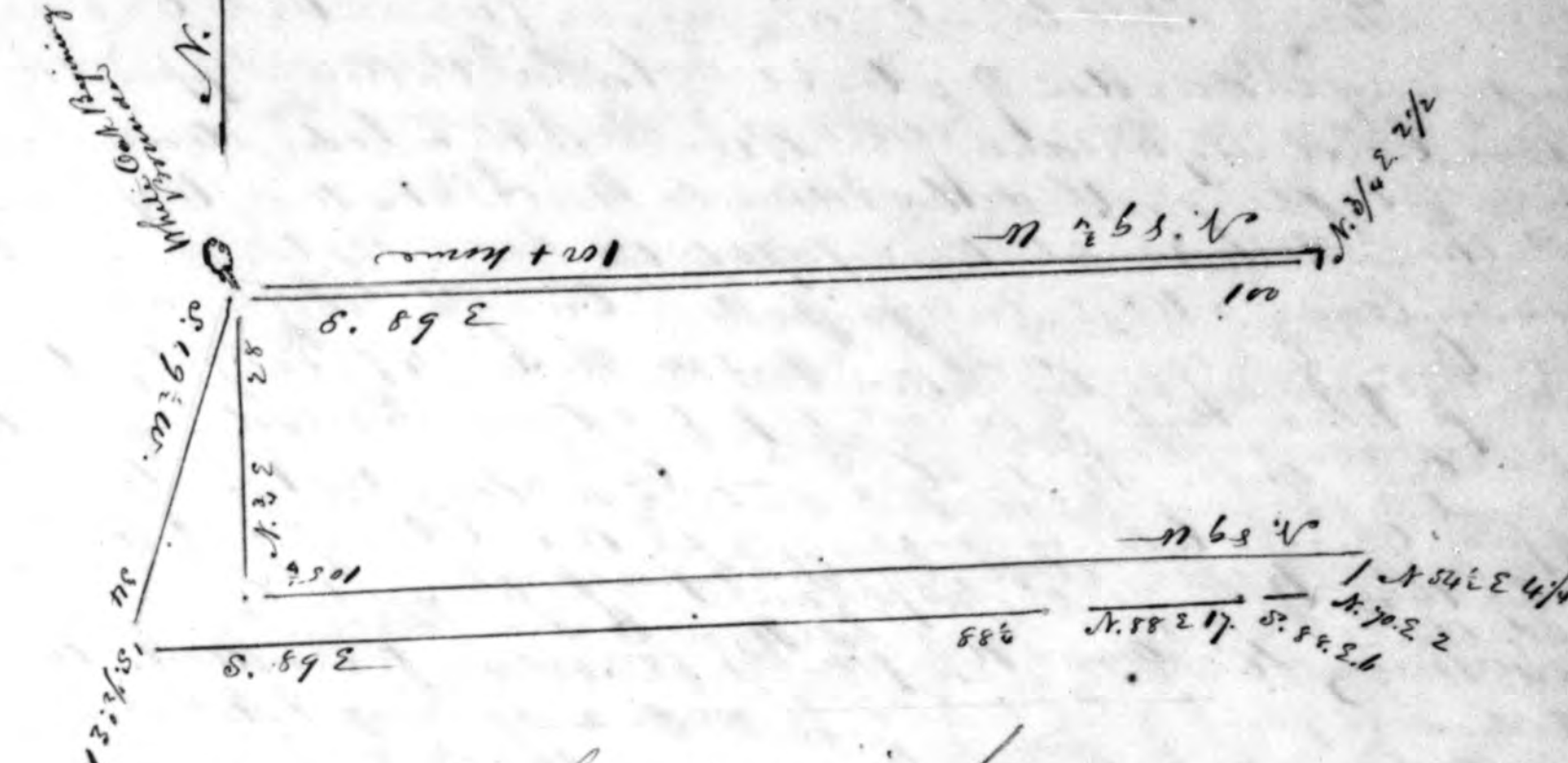
State of Delaware Super. County, I do hereby Certify that I have duly examined the within plot of a tract of land called 'Mogee's Neglect' Containing 90 1/2 Acres, and do affirm thereof, this the 22^d day of March A.D. 1842.
Examining 30th Certificate 20 = 70 paid
Super. County, I do the Subscribers, Commissioners of property for the County of Delaware, in pursuance of certain powers vested in us by an Act of the General Assembly of the State of Delaware entitled 'An act for opening and establishing a land office within this State and for the sale of all vacant and uncultivated land therein together with the Supplement thereto do Certify that Prettyman Wales together with the within land has been legally surveyed and permitted to hold the within quantity of ninety and three fourth Acres of land pursuant to the within certified Survey, made in pursuance of the within certified land warrant by paying into the Treasury of this State fifty Cents per acre for the same, given under our hand this twenty second day of March Eighteen Hundred and forty two.
3 Cents 1 1/2 per acre
M. H. Clayton }
M. Keuch }
Deputy Sec. of State

Rec. March 23^d 1842 from Prettyman Wales the sum of fifty five dollars, 37^{cts} being the fee and of Cautions Money on the within Survey of Mogee's Neglect, containing ninety and three fourth Acres.
445.37

This Certificate of Survey was lodged in the office of the Recorder of Deeds in and for the County of Sussex on the twenty ninth day of March in the year of our Lord one thousand eight hundred and forty two.
C. B. Phipple Recorder

Not & Certificate of Survey of a tract of land called 'Two Friends' by Abraham Dazey & Henry Hudson containing 34 acres, 3 rods 12 1/2 perches, Super. County, State of Delaware. By virtue of a special act of the General Assembly passed at Dover February 15 A.D. 1841 authorizing some skilled Surveyor to survey & locate for Abraham Dazey and Henry Hudson all the vacant land adjoining and lying between the aforesaid Abraham Dazey and Henry Hudson being in Baltimore Hundred and State aforesaid. In pursuance whereof I have surveyed and located for the aforesaid Abraham Dazey and Henry Hudson all the land enclosed in the plot and courses hereto annexed called the 'Two Friends' as aforesaid. Beginning at a Marked White Oak the first boundary of a tract of land called 'preparation' also a corner of a tract of land called 'Betty's Lot' from thence running South Ninety and one half Degrees West thirty four perches, thence South thirty Minutes East one perch to marked Black Gum corner tree of a tract of land called 'Beauty' thence South

Eighty nine degrees East Eighty Eight and one fourth perches thence North Eighty Eight degrees East Seventeen perches thence South Eighty Eight degrees East thirty perches thence North Twenty degrees East two perches thence North fifty four and one half degrees East four and one fourth perches to intersect a line of a tract of land called 'Conclusion' thence running with the same North Eighty nine degrees West one hundred and five and one fourth perches thence North three fourth degrees East twenty eight perches to a white Oak corner of a tract of land called 'Conclusion' thence South Eighty nine degrees East one hundred perches thence North three fourth degrees East two and one fourth perches to intersect the end of the third course and distance of the before mentioned Betty's Lot, thence North Eighty nine degrees South thirty degrees West one hundred perches to the first beginning containing from any and one hundred and forty five perches of land surveyed and sold laid down this eighth day of September one thousand eight hundred and forty one 13^{me}



Laid down by a scale of 20 perches in an inch.
Super. County, I do hereby Certify that I have duly examined the within plot of a tract of land called the 'Two Friends' containing from any three rods and twenty five perches, and do affirm thereof this the twenty second day of September A.D. 1842.
Examining 30th Certificate 20 = 70 paid
Super. County, I do the Subscribers, Commissioners of property for the County of Delaware, in pursuance of certain powers vested in us by an Act of the General Assembly of the State of Delaware, entitled 'An act for opening and establishing a land office within this State and for the sale of all vacant and uncultivated land therein together with the Supplement thereto do Certify that Abraham Dazey and Henry Hudson together with the within land has been legally surveyed and permitted to hold the within quantity of from any and one hundred and forty five perches of land pursuant to the within certified Act of Assembly by paying into the Treasury of this State fifty Cents per acre for the same, given under our hand this twenty second day of September one thousand eight hundred and forty two.

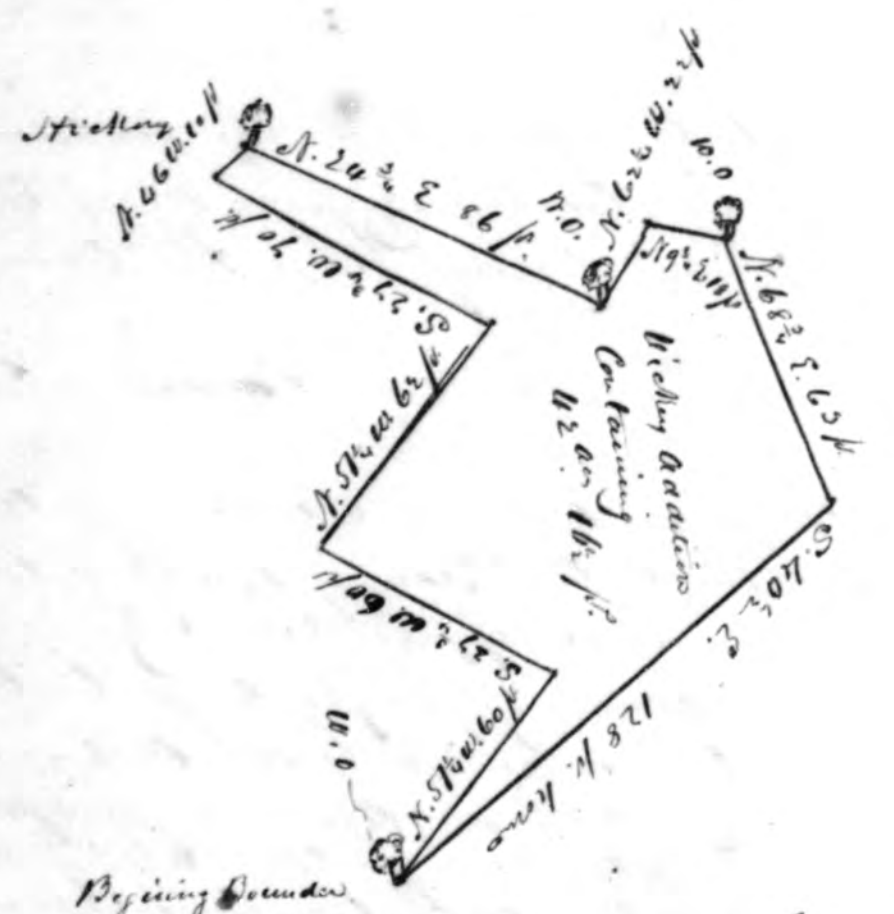
Rec. April 15. 1842 of Abraham Dazey and Henry Hudson two dollars and fifty Cents for the Cautions Money on from any three rods and twenty five perches of land as per the within Certificate of Survey at fifty Cents per acre, also the further sum of fifty Cents for the State's Treasurers fee.
43.00

This Certificate of Survey was lodged in the Recorder's office in and for the County of Sussex on the twenty second day of September in the year of our Lord one thousand eight hundred and forty two.
C. B. Phipple Recorder
M. H. Clayton }
M. Keuch }
Deputy Sec. of State

Plot & Certificate of Survey of a tract of land called "Vickers' Addition" Surveyed for Anthony Vickers by John the surveyor of Wm. Waples (of Cambridge) Containing 42 Acres & 16 perches & 1/2

By Virtue of a Land Warrant granted to Samuel Waples out of the Recorder's office for the County of Sussex bearing date the twenty ninth day of March Seventeen Hundred and Ninety five, and numbered 869, which in the said Land Warrant on the second day of March 1795 appeared to a certain Charles Rawlings who on the 14th day of May 1801 put in a petition to the same to Anthony Vickers was Surveyed and located on the third day of June in the Year of our Lord one thousand eight hundred and one by me the Subdivider for the said of the said Anthony Vickers all that tract or Parcel of Land called Vickers' Addition lying and being in the County of Sussex in the Township of Haverhill adjoining on all sides the lands of Waples Jones's and the several courses and distances around the same are as follows, Beginning at a White Oak standing to the North West of the said of Waples Jones's about twenty five perches, (which White Oak is as well the Beginning Remainder of a tract of land called Tappin's Choice and a tract called Good Hope) and from thence with a line drawn N. 54° W. 60 p. thence South 27° West 60 p. thence North 54° West 62 p. North 27° West 70 p. thence North 46° West 10 p. to the end of the third and the beginning of the fourth line of a tract called Dutch Swamp, thence along and with the third line of Dutch Swamp second, North 24° East 86 p. thence North 62° West 22 p. thence North 9 1/4° East 18 p. to the first Remainder of a ditch Swamp or White Oak, thence North 68° East 63 p. along the 15th line of the township called Tappin's Choice to the beginning of the 16th line of S. Resurvey thence along said 16th line South 40° East 128 p. to the beginning Remainder Containing 42 Acres & 16 perches, according to the plan annexed plot.

John Dingle



Ancho
Gate 50 p. to the circle

Superior County, I do hereby Certify that I have duly examined the within Survey of a tract of land called Vickers' Addition Containing 42 Acres & 16 perches and do approve thereof this the seventh day of May A.D. 1802

James S. Cutting

Superior County, I do the Subdivider Charles Waples of the County of Sussex in pursuance of certain powers vested in us by an Act of the General Assembly of the State of Delaware entitled An Act for opening and establishing a land office within this State and for the sale of all vacant and uncultivated land therein together with the Supplement thereto, do Certify that Wm. Waples of Cambridge the legal representative of Anthony Vickers to whom the within land has been legally surveyed is permitted to take the within quantity of forty two acres and sixteen square perches of land pursuant to the within located Survey made in pursuance of the within located Land Warrant by paying into the Treasury of this State fifty cents per acre for the same. Given under our hand this second day of May Eighteen Hundred & 1802.

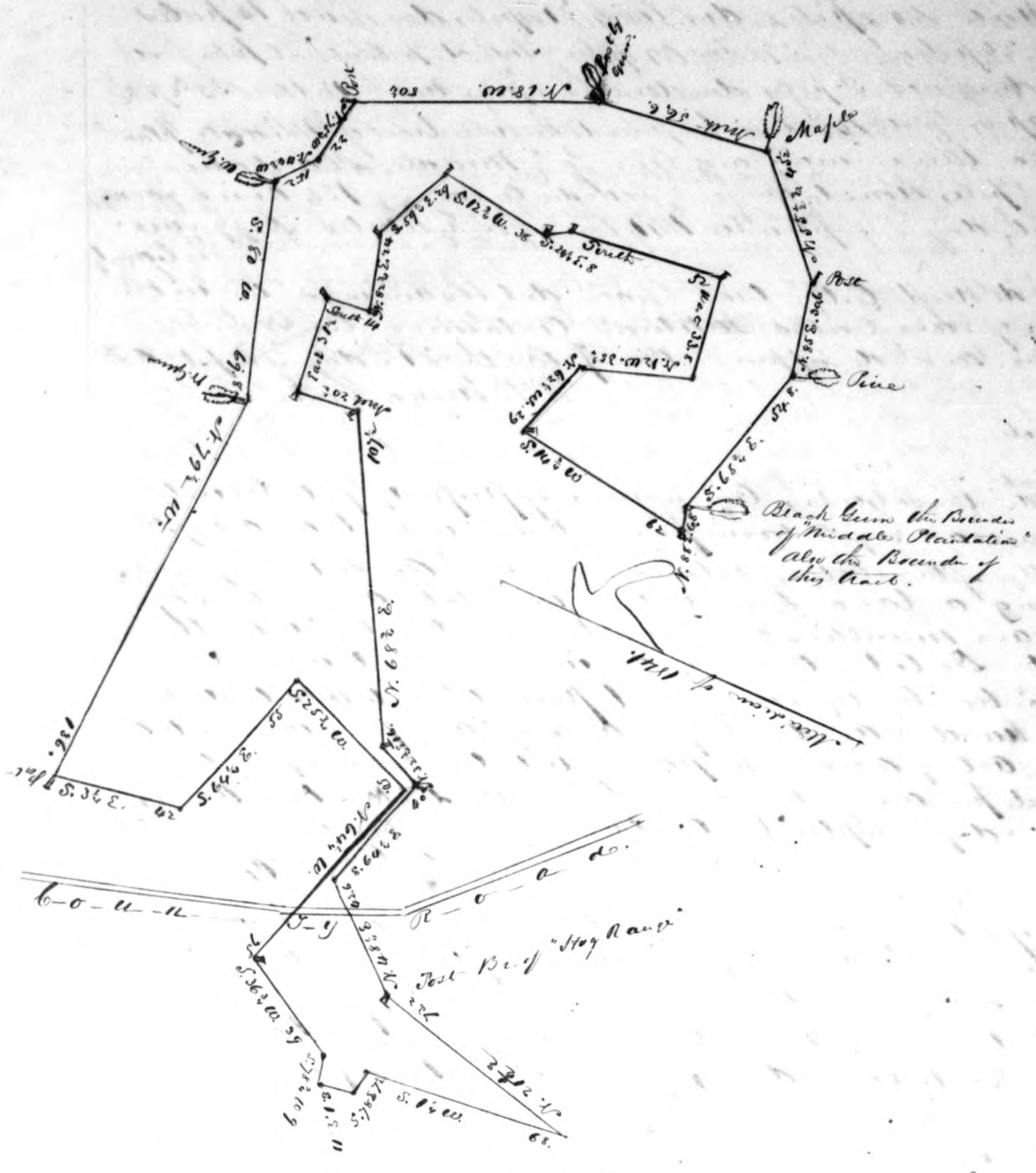
Mr. Clayton
Mr. Ketch { Com

Received May 7th 1849 from John Waples the sum of twenty one Dollars in it being in full for forty two acres in the County of Sussex land as well shall from the within plot called Vickers' Addition

This Certificate of survey was lodged in the Recorder's Office in and for this County of Sussex on the tenth day of May in the year of our Lord one thousand eight hundred and forty two.

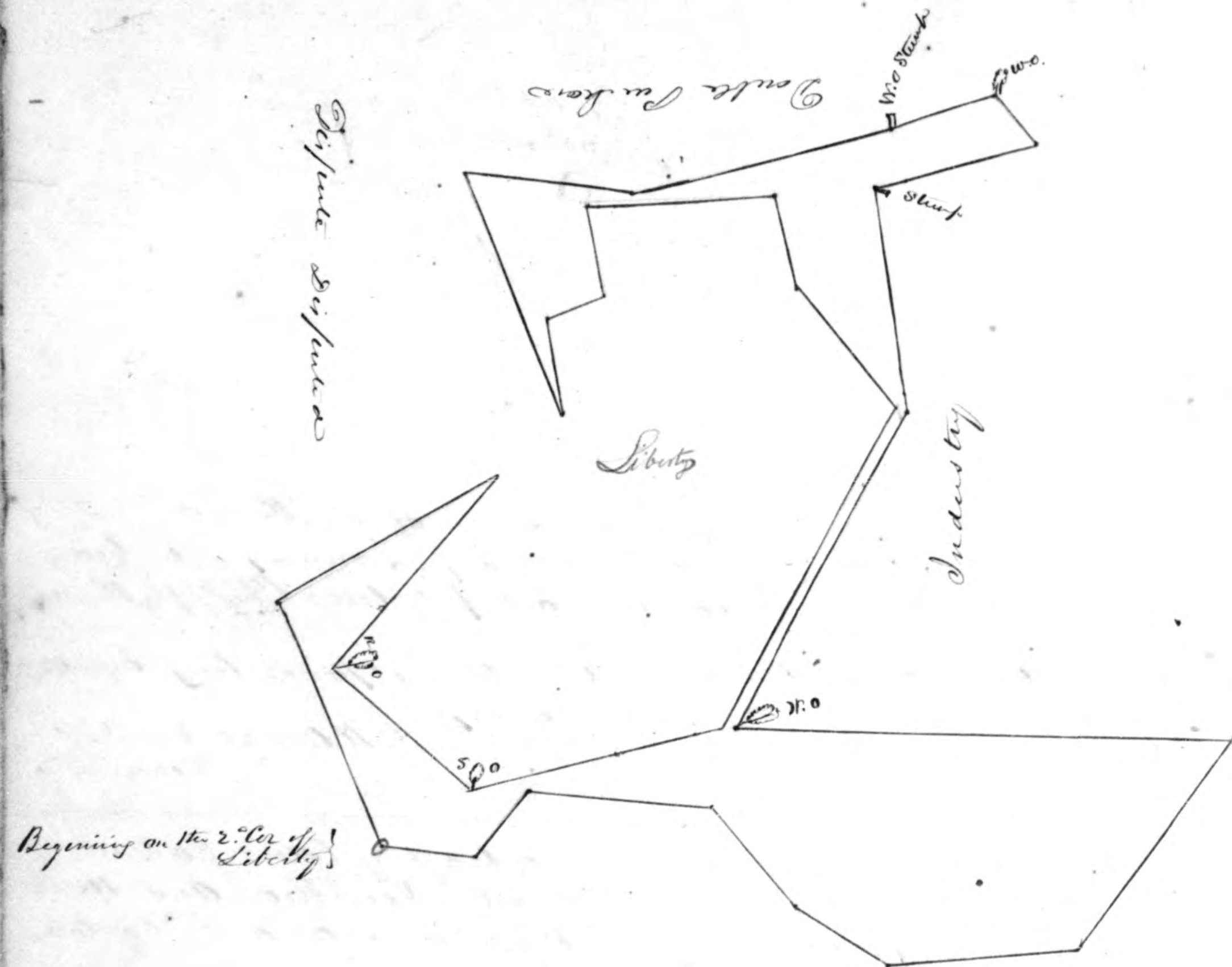
C. B. Sipple Recorder

Plot and Certificate of Survey of a tract of land called "Fortitude" Surveyed for Ezekiel Spinnery, of Sussex Containing 134 Acres



By Virtue of an Act of the General Assembly of the State of Delaware passed at Dover the 13th day of February 1841 to enable Ezekiel Spinnery of E. to locate certain vacant lands situated in Broad Creek Hundred Superior County and to complete his title to the same, and authorizing and empowering some Sheriff Surveyor to go upon, survey and locate all the vacant land situate lying directly between and adjoining the lands of Ezekiel Spinnery of E. to Broad Creek Hundred Superior County In pursuance of the above stated Act, I have surveyed and located for Ezekiel Spinnery of E. a parcel of vacant land called Fortitude bounded as follows Beginning at a Black Gum the Boundary of a tract of land called Middle Plantation now in possession of Jacob Jones, thence South 68° E. 64.8 poles to a pine, thence North 85° E. 30.6 poles to a post, North 55° E. 45.2 poles to a maple, thence down North 56.6 poles to Post 1, Green, North 18° West 50.4 poles to post. North 75° West 22 p. to a White Oak, North 44° West 15.2 poles to White Gum South 50° West 69.8 poles to White Gum North 79° West 136 poles to the end of the fourteenth line of Cannon's Long Lot thence with the lines of Cannon's Long Lot around


N. 29° E. 112 p. N. 89° W. 70 p. N. 76° E. 53 p. to thence N. 40° E. 20 p. to a
 W. O. thence S. 73° E. 36 p. to a White Oak stump the 1st corner of a
 tract of Land called "Double Purchase" thence with the home line of de. E. 78
 N. 86 p. thence N. 89° W. 50 p. to a corner of a tract of Land called "Dispute"
 Dispute thence with the same S. 22° E. 80 p. to Liberty as apt. thence
 N. 11° W. 30 p. to the same N. 11° W. 30 p. 16. 70 p. E. 20 p. N. 11° W. 30 p.
 N. 88° E. 60 p. S. 11° E. 30 p. thence S. 40° E. 45 p. S. 29° W. 114 p. S. 77° W. 50
 p. to a Spanish Oak the 1st corner of a Maryland Patent called
 "Lack" thence with the home line of de. N. 47° E. 106 p. to a R. O. the
 Beginning corner of de. thence N. 47° E. 78 p. intersecting Liberty
 as apt. thence with de. S. 60° W. 78 p. thence S. 22° E. 80 p. home to the
 place of beginning containing 103 1/2 Acres of Land Surveyed March
 23rd Eighteen Hundred Eighty by order of Rhoads Shaukland Esquire
 Surveyor of Super. County N. John H. Baulin Depy. Surveyor



Super. County, I do hereby Certify that I have duly examined the within
 Survey called "Double Purchase" containing One hundred three and one
 quarter Acres and do approve thereof this 4th day of April 1808.
 Super. County, I do the Subscribers Commissioners of property for the County of de. Henry
 Certify that Mitchell Deacons be permitted to hold the quantity of
 One hundred and three and one fourth Acres of Land pursuant to the
 within Survey made in pursuance of the within recited warrant by paying into the
 Treasury of this State at the rate of fifty Cents per
 Acre in the same agreeable law. Given under our Hand at Geor.
 Town 29th August 1809. William Carlisle J. Collector
 Commissioners for de. Pair
 Recd. Sept 21st from the hands of N. C. Waple, Treasurer of N. C. Waple, deacons
 Fifty One dollars 67^{cts} in full for the Hundred three and a quarter
 Acres as will be seen by the within Plot. This also seems to pay for the 1/4
 of John C. Hassard and Matilda Hassard. W. H. Wright Recorder
 of de. County

This Certificate of Survey was laid in the Recorder's office in and for the
 County of de. on the twenty first day of September in the Year of our Lord one
 thousand Eight Hundred Forty one. (R. H. H. Recorder)

Plot and Certificate of Survey of a tract of Land called "the end of
 dispute" Surveyed for Samuel H. Carey. Containing thirty seven Acres
 by Virtue of a Land Warrant from the Recorder of the County of de. dated
 at Geo. town the 30th day of Sept. 1794 authorizing me to
 Survey & locate a parcel of vacant Land for Saml. Carey of de. Co. in
 Pursuance whereof I have surveyed for said Carey of the Land being of
 de. Carey a parcel of Land adjoining their other land in Indian River
 hundred now called "End of dispute." Beginning at a White Oak of the
 ratio between Land thence with the home North 89 East 35 p. to a post
 thence South 5 East 147 p. to a post thence South 73 West 66 p. to post thence
 North 35 West 22 p. to post thence North 73 East 64 p. to post thence North 69
 West 135 p. home to the first corner containing 37 Acres of Land
 Surveyed 26th of March 1800 by Rhoads Shaukland Surveyor of de. County.



Super. County, I do Certify that I have duly examined the within Survey called
 "End of Dispute" containing thirty seven Acres and do approve thereof this
 29th February 1808. Rhoads Shaukland Esq.
 Super. County, We the Subscribers Commissioners of property for Super. County
 do by Virtue of Authority Certify that Samuel H. Carey be permitted to
 hold the quantity of thirty seven Acres of Land pursuant to the within
 Survey made in pursuance of the within recited warrant by paying into the
 Treasury of this State at the rate of fifty Cents per Acre for the same. Given
 under our Hands at Georgetown 29th March 1808. William Carlisle
 Commissioner for de. Pair
 Recd. May 2nd 1808 of Samuel H. Carey Eighteen dollars and fifty Cents for
 a warrant of location bearing date the 30th day of September 1794 and
 Surveyed the 26th of March 1800 for the quantity of thirty seven Acres of
 Land at fifty Cents per Acre agreeable to the within Certificate from
 the Recorder of Super. County Henry H. H. Recorder
 of de. County

Plot and Certificate of Survey of a tract of Land called "the end of
 dispute" Surveyed for Samuel Carey containing 37 Acres of Land
 State of Delaware Super. County, by Virtue of a Land Warrant from
 the Recorder of Super. County granted to Samuel Carey, dated the 30th
 day of September 1794 I have surveyed and located for the said Samuel
 Carey a parcel of vacant Land situated in Indian River hundred in
 Super. County and State of Delaware, about one mile Northeastly of
 McClellan's. Beginning at a Corner White Oak and grape vine thence
 along a line William Clark's Patent covering the same North 100
 and a half degrees East two hundred and twenty perches to a post

of land and in the State boundaries and jay lines.
 And the above signed boundaries and jay lines.
 Upper County We the Subscribing Commissioners of the State of Georgia, do hereby certify that Joshua S. Beaton has
 permission to hold the quantity of acres and three eighth acres of
 land pursuant to the within recited act of assembly and the Survey
 made thereon, he paying into the Treasury of this State at the rate of
 fifty cents per acre for the same, Taxes, under our hands at Gordon
 this nineteenth day of February A.D. 1844
 J. S. Beaton }
 M. R. Ch. } Comm.

Rec. June 23 1845 of Henry Hickman the sum of fifteen dollars
for thirty acres of vacant land, being the Cautions Money then ow'd to the State
of Delaware at the rate of fifty Cents per Acre according to the within
Certificate of Survey, also fifty Cents the State Treasurer fee
\$ 15.00 per 30 acres land
50 State Treasurers fee
\$ 15.50

the several within Plots of land Called "Two Brothers" which contain in all sixty six acres of land and do approve thereof. this seventeenth day of June A.D. 1845

Witnessing 50¢ Certificate 20¢ off 70¢ paid

W.B. Living Exp:

This Certificate of Survey was lodged in the Recorder's Office in and for Sussex County on the seventeenth day of September in the year of our Lord one thousand eight hundred and forty four

C. B. Supple Recorder

Recd September 13th 1845 from Nathaniel Connaway and Noble Connaway W. Thirty three acres in fee for sixty six acres of Vacant land at fifty Cents per acre agreeable to the Act of the Legislature passed at Dover February 17th 1843 Adjutant General of Nathaniel Connaway and Noble Connaway and Noble Connaway and James S. Buckmaster State Treasurer

33.00
50 per
\$33.50

Plot & Certificate of Nathaniel Connaway's Land, Called, Connaway's Extension

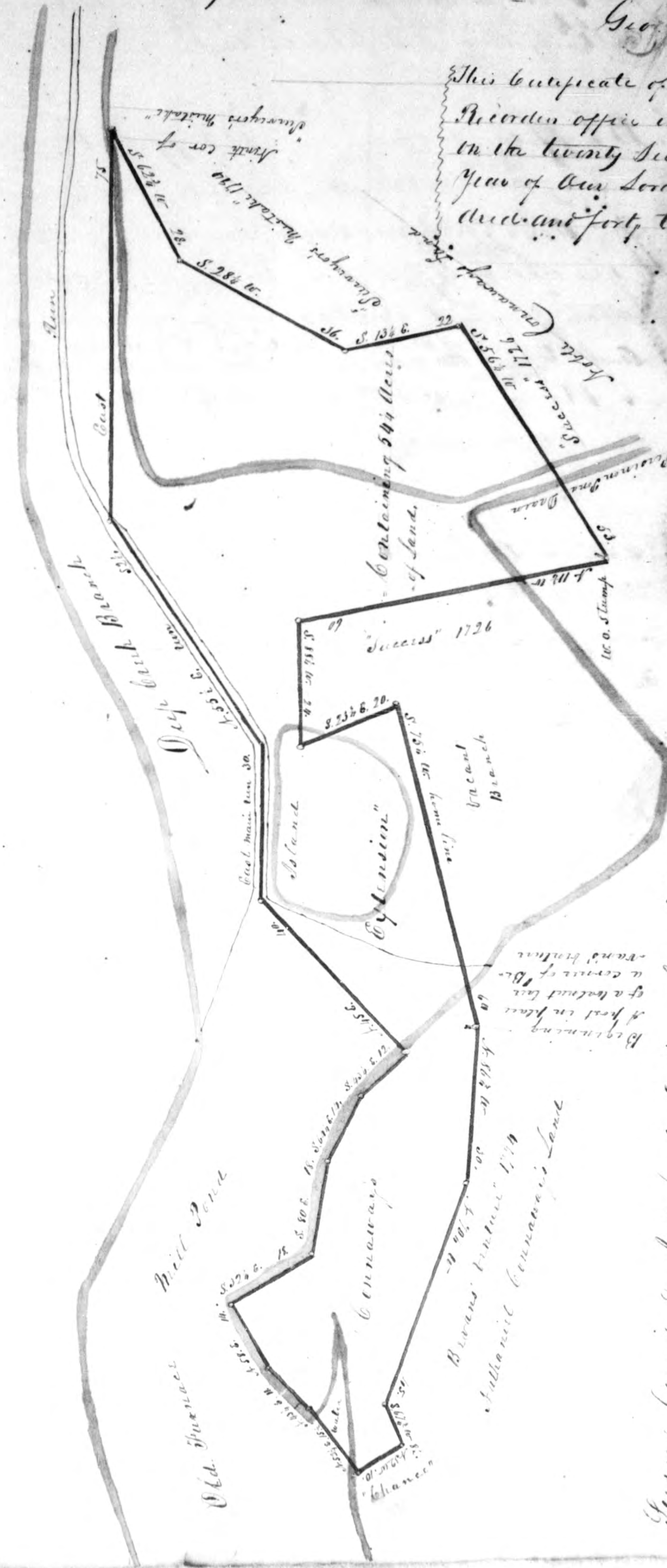
State of Delaware. Sussex County. By Virtue of an Act of the General Assembly of the State of Delaware, passed at Dover, February 16, 1841, entitled "An Act to enable Nathaniel Connaway to locate certain vacant land situate in Antioke hundred, and to complete his title to the same" and at the request of the said Nathaniel Connaway, and for his use, I George Frame a Surveyor, have surveyed and located a parcel of land, in Antioke hundred adjoining his land, and the Old Furnace Mill Pond; Beginning at a post in place of a walnut tree, a corner of "Bevens' Venture" and near the head of the Old Furnace Mill Pond, thence along three lines of "Bevens' Venture" North 86 3/4 degrees West 30 perches, North 70 1/2 degrees West 45 perches, South 67 1/2 degrees West 8 1/2 perches, thence along a line of "Chance" North 52 degrees West 10 perches to the Mill Pond, thence across a small arm of the Pond North 52 1/4 degrees East 15 1/2 perches, thence six lines along the edge of said Pond North 45 1/4 degrees East 11 perches, North 58 degrees East 14 perches, South 32 1/4 degrees East 18 perches, South 80 degrees East 18 perches, South 64 1/2 degrees East 14 perches, South 45 1/2 degrees East 12 perches, thence in said Pond North 45 degrees East 40 perches to the main run, thence two lines up the main run of Deep Creek branch, East 30 perches, North 55 1/2 degrees East 52 1/2 perches, thence through the cypress of said Branch, East 75 perches, to the Sixth corner of "Surveyor's Mistake" thence along three lines of "Surveyor's Mistake" South 62 1/4 degrees West 28 perches, South 28 1/4 degrees

West 36 perches, South 13 1/4 degrees East 22 perches, thence along four lines of "Surveyor's Mistake" South 56 1/4 degrees West 53 perches to a white oak stump, North 11 1/2 degrees West 60 perches, South 88 1/4 degrees West 24 perches, South 23 1/4 degrees East 20 perches, thence South 75 1/4 degrees West 64 perches home containing fifty four and one quarter acres of land, Called, "Connaway's Extension", Surveyed the sixth day of February in the year of our Lord one thousand eight hundred and forty two: a plot wherry is here annexed

Geo. Frame, Surveyor

This Certificate of Survey was lodged in the Recorder's Office in and for the County of Sussex in the twenty second day of February in the year of our Lord one thousand eight hundred and forty two

C. B. Supple Recorder



Survey County, I do hereby certify that I have duly examined the within Survey of a tract of land Called "Connaway's Extension" containing fifty four and one quarter acres, and do approve thereof. March 12th A.D. 1845

W.B. Living Exp.

Certificate 20¢ paid

Received February 20th 1845 of Nathaniel Connaway the sum of Twenty Dollars and Twelve and half Cents in full for fifty four and one quarter acres of Land at fifty Cents per acre as per Certificate of Survey G. F. Wright S. S.

\$24.12 1/2
50 per
24.62 1/2

Plot & Certificate of Joseph Hearn's land
Called "Addition to Kings Valley"



Sussex County p. In Pursuance of
the Proclamations warrant of Survey dated
at Philadelphia the 20th day of July 1776
Granted Benjamin Hadden on a tract of land
Called Kings Valley originally granted
unto Elijah Hearn on the 26th day of Nov-
ember 1768 and was Resurveyed by a certain
Samuel Hearn. In the year of 1776 as ap-
pears by an old Certificate made out
by said Samuel Hearn and was Called

"Addition to Kings Valley" But there being no return of said Certifi-
cate in the land office and whereas Joseph Hearn of D, became a
party to or interested in the said Survey, and being desirous of com-
pleting the Title to his part of said Survey Called "Addition to Kings
Valley" By a letter Patent under the great seal of this state agreeable
to an Act of Assembly in such Case made and provided, Called on me
the Subscriber One of the deputy Surveyors of said County to Survey and
lay off his part of said Survey. I do hereby Certify that on the 22^d
day of July 1840 I did Survey and lay off for the aforesaid Joseph
Hearn (of D) his part of said Survey Called "Addition to Kings
Valley" Bounded and Bounded as follows to wit, Beginning
at a post Standing Twenty two perches on the sixteenth line of
a tract of land Called "Figgs Property" and from thence with the
Sixteenth line of a tract of land Called "Hard Bargain" North
Sixty two degrees west fifteen perches to the southeast corner
of "Hard Bargain" thence with the Sixteenth line thence, South
thirty three degrees west four perches to a line of a tract of land

Called "Brookside Farm" thence Reversing said line of "Brookside Farm"
North three degrees west twenty six perches to the beginning of said
line, thence Reversing four other lines of said tract "Brookside Farm"
North twenty four degrees east Eighteen perches, North six degrees
East forty six perches, North Seventeen degrees west thirty six
perches, North six degrees East twenty four perches, South forty
nine and three quarters degrees East three perches to a Mar-
ked maple a Corner tree of a Tract of land Called "Agre-
ment" belonging to the heirs of William Smith deceased, thence
Reversing three lines of "Agreement" North thirty eight and a
quarter degrees east Seventy three and three quarters perches
South Eighty one and a quarter degrees East Six and a half
perches, South fifty three and a quarter degrees east Seventeen
perches thence Crossing a Corner of "Agreement" South Eighty
seven and a half degrees east Seven perches to a line of
"Agreement" thence Reversing two other lines of "Agreement"
North twenty six and three quarters degrees East eighty perches
South eighty one and a quarter degrees east thirty five perches
to a Corner of agreement thence leaving "Agreement" South
fifty five degrees west seven perches to the seventh Corner of
said tract Called "Figgs property" thence with the eighth line
thence, North eighty eight and a half degrees west sixty eight
perches, thence Crossing a Corner of "Figgs Property" South
forty degrees west Seventeen and a half perches to the tenth
line of said tract Called "Figgs Property" thence with seven
lines thence, South six and a quarter degrees east nineteen
perches, South twenty eight and three quarters degrees west
twenty seven perches, South six and three quarters degrees
west twenty perches, South sixteen and a quarter degrees
East thirty six perches, South six and three quarters degrees
west forty six perches, South twenty four and three quarters
degrees west Eighteen perches, South two and a quarter
degrees east twenty two perches home to the first place
of Beginning Containing twenty acres and thirty two
square perches of land with an allowance of Six
per Cent. Surveyed and layed off as aforesaid the 22^d day
of July 1840
By Jacob Wooten J. S.
For George Hearn, Surveyor of D.

Sussex County p. I do hereby Certify that I have, ^{and} examined the above Plot
of Survey of a tract of land Called "Addition to Kings Valley" and
do appear on thereof this thirteenth day of June A D 1846
Examined so
Certificate 20
11th 18th Living D.

165

At the undersigned Commissions of the Board of Survey of Sussex County do in pursuance of authority granted to us by the laws of the State of Delaware. hereby certify Joseph Heem of B the within quantity of land according to the within Survey of Twenty Acres & thirty two square perches of land he paying into the State Treasury at the rate of fifteen Cents per Acre for each and every Acre held. Witness our hands this 4th August 1846
 Commrs Cash 50 cts \$ 1.50
 Jos. Layton }
 Jos S Bannard }

This Plot and Certificate of Survey was lodged in the Records Office in and for Sussex County on the 4th day of August One thousand Eight hundred and forty six

W H C Swiggott Recorder
 Patent issued November 27. 1846 and recorded in Lib. W H. folio 123+4 says W H Swiggott. Recorder

Plot & Certificate of Policy W. Heem's Land Called

"Aradabene & Kings Survey Heem's Location"

Sussex County By virtue of a special act of the General Assembly Passed at Dover February six day Anno Domini Eighteen hundred and forty three authorizing some skilful Surveyor to go upon Survey and locate all of Certain vacant lands situate in Baltimore Hundred in Sussex County adjoining to two original surveys the one called Venture enlarged and the other called Lydia's Meadow in pursuance whereof I have surveyed and located for him the said Policy Heem all of the land enclosed in the Drasiding



Plot and Causess Called Heem's Location as follows. Beginning at a marked white Oak standing in a Swamp on the South end side of the fair hole Canal. about fifty five pole from the ap- on said Canal from thence running the following Courses and Distances, South Eight degrees East one hundred and five pole. thence North sixty five degrees West fifty nine pole thence South forty three degrees East forty four pole thence South fifty eight degrees and twenty two minutes East forty three pole thence North forty three degrees and fifteen minutes East forty seven and a half pole thence South sixty five degrees East sixteen and a half

166

Then North Ten degrees East sixteen pole. thence South sixty four degrees and forty five minutes East fifty one pole. thence South nine degrees and forty five minutes East twenty one pole. thence North forty degrees East twenty pole thence North ten degrees West sixteen pole. thence North twenty five degrees West one hundred and thirteen and a half pole thence South forty five degrees West two and one fourth pole home to the place of beginning containing thirty five Acres and three square poles of land Surveyed and laid down October the seventh day A D Eighteen hundred and forty three by

James Saw

Sussex County I do hereby certify that I have duly examined the above plot of a tract of land called "Heem's Location" Contg. 35 A 0 R 03 S of land. and as approve thereof this 18th day of September A D 1846

Examining 50
 Certificate 20 paise
 W H Swiggott Recorder

Laid down by a scale of 50 p. inch October 1843 for Mr. Policy W Heem

This Certificate of Survey was lodged in the Records Office in and for the County of Sussex on the Twenty-first day of April in the year of our Lord one thousand eight hundred and forty five

W H Swiggott Recorder

Sussex County I do hereby certify that I have examined Records in the Records Office in and for said County of Sussex. kept for the purpose of entering Caveats from the year of 1841 up to the present date. and say that I find none entered against Policy W Heem. In Testimony whereof

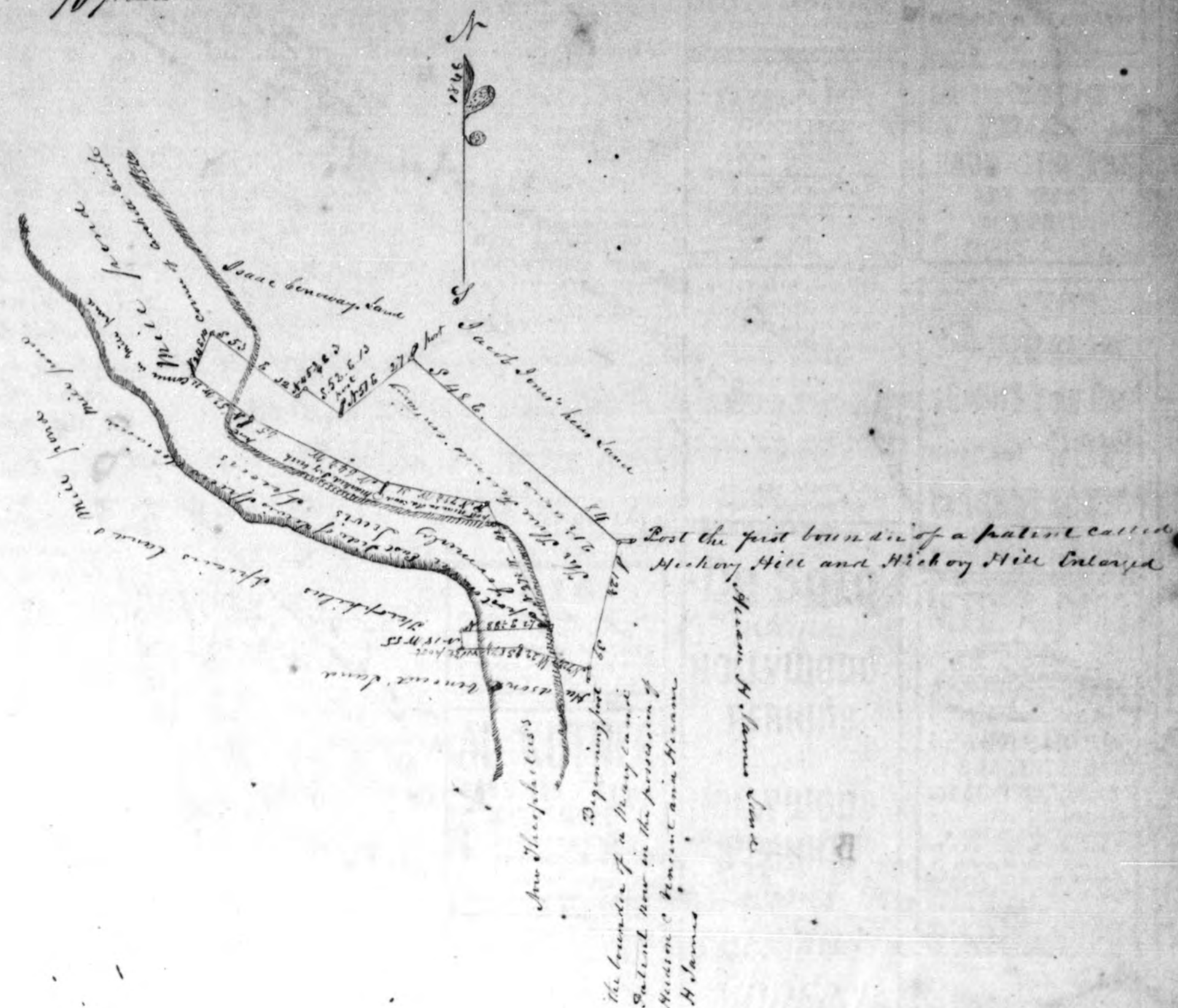
I have hereby set my hand and affixed the Seal of said office at New Town the 29th day of May A D 1846
 W H Swiggott Recorder

Plot & Certificate of Nathaniel Conway's land, called 'Three Friends'

Sussex County: Whereas an act of Assembly was passed at Dover State of Delaware on the seventeenth day of February in the year of our Lord one thousand eight hundred and forty five, authorizing Nathaniel Conway to locate certain vacant lands situate in Kent and Sussex counties aforesaid and complete his title to the same. I Miles Tindal one of the Surveyors in the County aforesaid do certify that at the request of the said Nathaniel Conway and in pursuance of said act I have surveyed and located for him a piece or parcel of vacant and unlocated lands situate in the hundred aforesaid adjoining lands of Isaac Conway Theophilus Spicer Hudson Vincent and others and is bounded as follows to wit: Beginning at a post the third corner of a Maryland Patent now belonging to the said Hudson Vincent and Captain William H Jones called Green Hill thence with the third line of said patent North Seventy two and a quarter degrees west twenty two perches to a corner in the said Theophilus Spicer's Mill pond South Eighty seven and three quarter degrees West Seventeen and a half perches to a post in the said Hudson to Vincent's plantation thence leaving the said patent North Eighteen degrees west five perches to land now belonging to the said Hudson to Vincent and Theophilus Spicer called Boyes Chance thence with the said Spicer part of said tract the five following lines to wit North Eighty Eight and a half degrees East twenty seven perches to a post at the edge and on the East side of said Mill pond North twenty seven and a half degrees west forty two perches to a post near an old Road North Seventy Eight and three quarter degrees west thirty one perches to a marked tree bark North Sixty four and three quarter degrees west forty five perches to a post North fifty two degrees west twenty two perches to a corner in the said Mill pond thence leaving said Theophilus Spicer's line North twenty four degrees East fourteen perches to the fifth corner of a Survey now in the possession of the said Isaac Conway called Crookets delight thence with the fifth line of said South fifty three degrees East thirty two perches to a post North forty five and three quarter degrees East three perches to a post in the twenty first line of a Survey now belonging to Jacob Jones' heirs called Hickory Hill enlarged thence with three lines of said Survey South fifty two degrees East thirteen perches to a post North fifty one degrees East twenty seven perches to a post South forty eight degrees East Eighty four perches to a post the first corner of Hickory Hill Enlarged also is the first corner of the original patent called Hickory Hill thence South twelve and three quarter degrees west thirty nine perches to the place of Beginning containing twenty one and a half acres of land as per the annexed plot called by the name of the Three Friends Survey on the 3^d day of January 1846

for Miles Tindal, Surveyor
The State of Delaware, Sussex County: I do hereby certify that I have

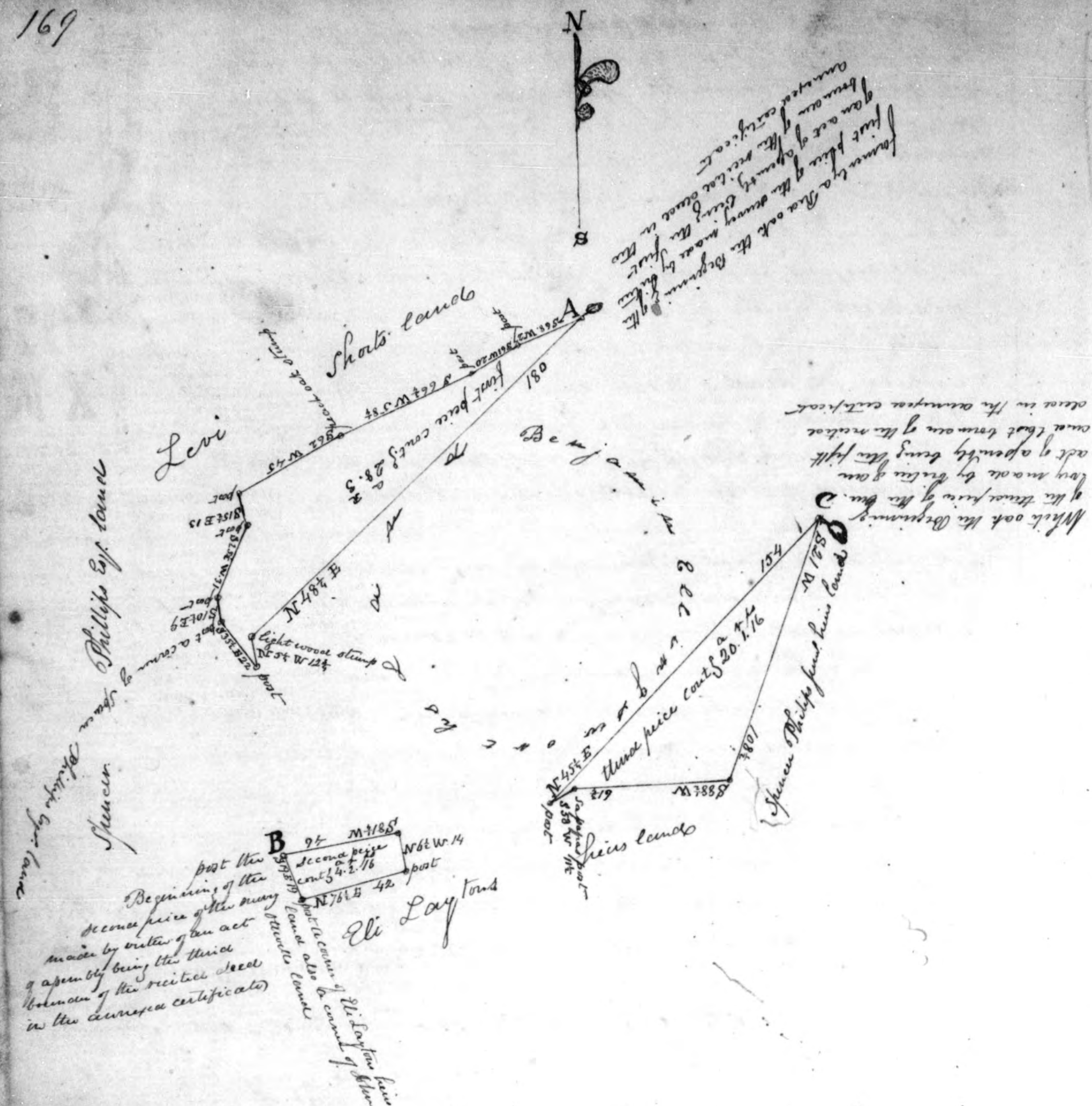
duly examined the within Survey of a tract of land called 'The Three Friends' containing twenty one and a half acres of land, and do approve thereof this fifteenth day of June 1847
Gunning D. do
Certificate 20/70 paid
W. B. Pungie Esq.



This Plot and Certificate was lodged in the Records Office in and for Sussex County on the tenth day of June in the year of our Lord one thousand eight hundred and forty six
W. B. Pungie Recorder

Plot and Certificate of Benjamin Ellingsworth's land

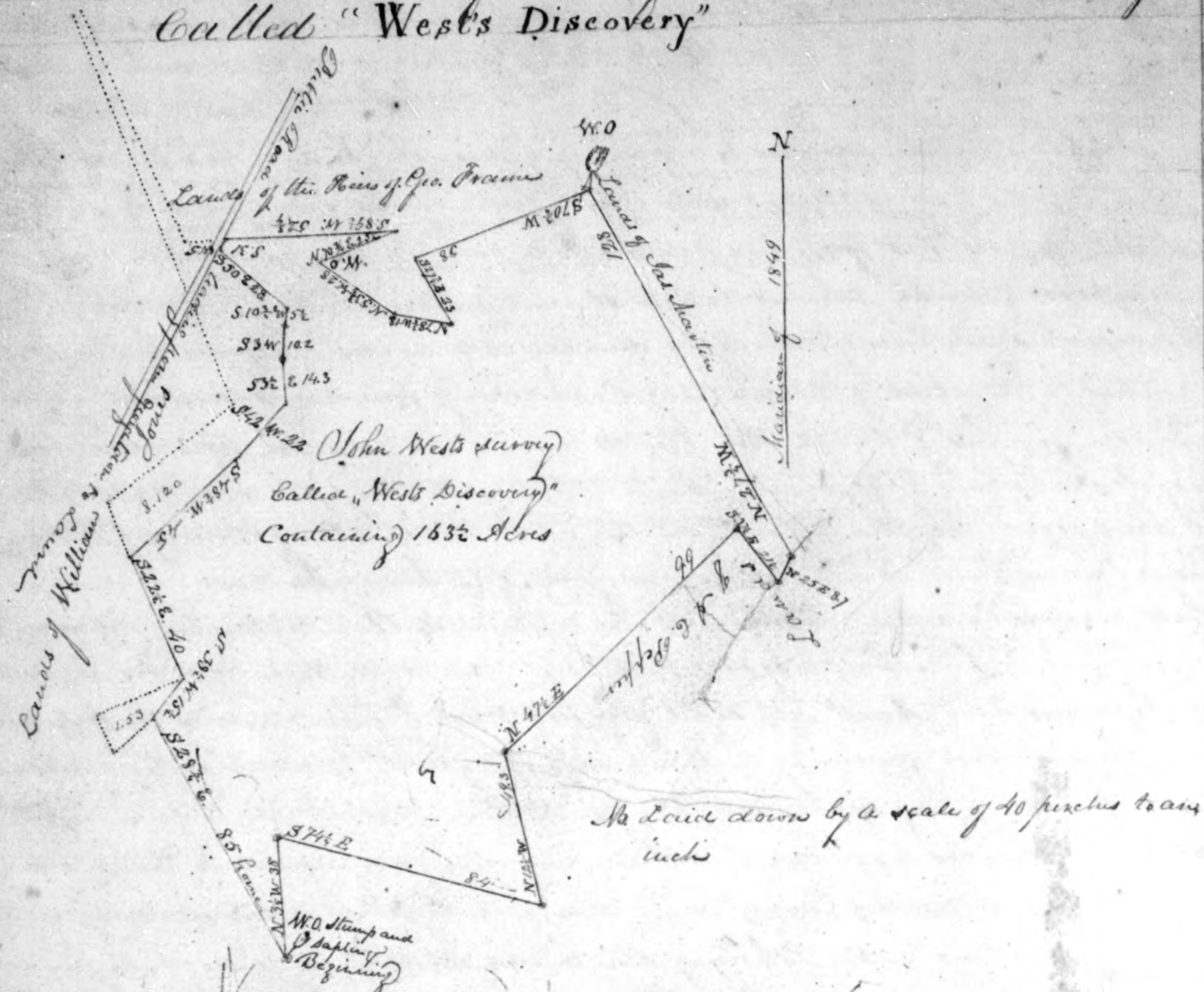
Sussex County: Whereas an act of Assembly was passed at Dover in the State of Delaware on the seventeenth day of February one thousand eight hundred and forty five authorizing Benjamin Ellingsworth of said County to locate certain vacant lands situate in Kent and Sussex counties aforesaid. I do hereby certify that in pursuance of said act I have surveyed and located for the said Benjamin Ellingsworth three separate pieces and parcels of land adjoining his other lands situate in the hundred and County aforesaid as per the annexed plot and is bounded as follows to wit: Beginning for the first piece a parcel at a boundary of Black oak the first corner of a tract from Benjamin Abrahamson and Mary his wife Na. Lucine Johnson and Naomi his wife and Jacob Crumple and Elizabeth his wife to Peter that once bore that which lands contained in said



dead is now the property and in the possession of the said Benjamin Ellingsworth see the letters A on the plot thence running and bounding with Levi Shorts land the four following lines to wit South sixty eight degrees West twenty one perches to a post South sixty one degrees West twenty perches to a post South sixty six and three quarters degrees West fifty eight and a quarter perches to a peach oak stump South fifty two degrees West forty five perches to a post at Miers Busters heirs land South fifteen and a half degrees East thirteen perches to a post South twenty five and a half degrees West thirty one perches to a post South ten and a half degrees East nine perches to a post a corner of Spencer Philips Esq. land thence with ditto's land South thirty five and a half degrees East twenty two perches to a post in the second line of the aforesaid dead then Reversing part of said line North five and one quarter degrees West twelve and three quarters perches to a light wood stump the second boundary of said dead thence Reversing the first line of ditto North

forty eight and one quarter degrees East one hundred and eighty perches to the place of Beginning containing twenty eight acres and three quarters of an acre of land the second piece or parcel is bounded as follows to wit Beginning at a post the third bound and at the last end of the second line of said deed see the letter B on the plot thence South Nineteen degrees East Nineteen perches to a post a corner of Eli Laytons ~~first~~ and John Stewells lands thence with said his land North Seventy six and a half degrees East forty two perches to a post North Sixty one and a half degrees West fourteen perches to a post in the third line of said deed thence Reversing said line South Eighty one and a quarter degrees West forty six perches to the place of Beginning containing four acres and a half and sixteen perches of land the third and last piece or parcel is bounded as follows to wit Beginning at a white oak the fifth and last bound of said deed see the letter C on the plot thence along Spencer Philips first heirs land South twenty one degrees West one hundred and eight and a half perches to a post thence with the aforesaid Eli Laytons heirs land South eighty eight and a half degrees West fifty one and three quarters perches to a saparas post South fifty eight degrees West Eleven and a half perches to a corner post formerly a white oak the fourth bound of the aforesaid and thence along said with the fourth line of said North forty five and a quarter degrees East one hundred and fifty four perches to the place of Beginning containing twenty and one quarter acres and sixteen perches of land making in the whole of the above described pieces and parcels fifty three acres and one half of an acre and thirty two perches of land Surveyed and located the twenty first day of March one thousand Eight hundred and forty nine 21st. March 1849 for Miles Trical Surveyor This plot and certificate was lodged in the Records office in and for Suflry County the seventh day of May in the year of our Lord one thousand eight hundred and forty nine Chas. Fennell Recorder

Plot and Certificate of John West's survey called "West's Discovery"



Supp County of the State of Delaware Whereas an Act of assembly was past and
Down in the State of Delaware on the fourteenth day of February one thousand
eight hundred and forty nine authorizing John West of said County to locate
certain vacant lands situate in Brandywine and Sparrows Run hundred I do
hereby certify that in pursuance of said Act I have surveyed and located for
the said John West a certain piece and parcel of Land adjoining lands of
the heirs of George Frame and James Martin Ashby & Pepper William Jones
and others situate in the hundred and county aforesaid as per the annexed
plot and is bounded as follows to wit Beginning at a post in the line of a
tract of land called "Ingram's Chance" standing one half perch South fifty and
one quarter degrees West from the Beginning of John West's survey thence with
said West's survey North three and one quarter degrees West thirty eight perches
South seventy four and one quarter degrees East eighty four perches to the line of the
lands of Eliza Pottersman thence with the same and the line of Ashby
& Pepper lands North twelve and one half degrees West fifty nine and three
tenths perches North forty seven and one half degrees East ninety nine perches
South thirty seven and one half degrees East twenty one and one half perches
thence with the line of the lands of James Martin North twenty five degrees
East eight and seven tenths perches North twenty seven and three quarters degrees
West one hundred and twenty eight perches thence with the lands of the heirs
of George Frame and South seventy and three quarters degrees West fifty eight
perches South twenty seven and three quarters degrees East twenty three perches
North seventy eight and three quarters degrees West eighteen perches North fifty

then and three quarters degrees West twenty eight perches to a large marked White
oak North seventy and three quarters degrees East twenty five and one half perches
South eighty nine and one half degrees West fifty two and three quarters perches
to the Public road leading from Georgetown to Laurel thence with the same South
thirty one degrees West five perches thence with the lands of William Jones South
fifty degrees East twenty eight perches South ten and three quarters degrees West
five and one half perches South three degrees West ten and two tenths perches
South three and one half degrees East fourteen and three tenths perches South forty
two degrees West twenty two perches South forty eight and one half degrees West
forty five perches South twenty two and one half degrees East forty perches South thirty
eight and one half degrees West fifteen and one half perches to the corner of "Ingram's
Chance" thence with the same South twenty eight and three quarters degrees East
eighty five perches to the beginning containing One hundred and sixty three
and one half acres Surveyed and located the fifth day of May in the year
of our Lord one thousand eight hundred and forty nine

On Lemuel Davidson Surveyor

This plot and certificate was lodged in the Recorder's office in and for said County
by the said day of September One thousand eight hundred and forty nine

The Trunk Recorder

Plot and certificate of Eli Davis' Survey called "Gift" Containing 16 1/2 Acres.



State of Delaware

Supp County of the State of Delaware Whereas an act entitled an "act to enable Eli Davis
to locate certain vacant lands in Brandywine hundred Supp County and to

complete his title to the same was passed at Dover February fourth one thousand eight hundred and forty nine I do hereby certify that by authority of said act I have surveyed and located for the said Eli Davis a certain parcel of vacant land adjoining his other lands situated lying and being in Baltimore Hundred in the County and State of Sussex which lands to be shown by the surveyor plot and bounded as follows Beginning at a white oak post a corner of the said Eli Davis' land called "Sinal's Desire" thence with a line thence North Sixty three and three quarters degrees West One hundred and three poles to the end thereof and to a marked Gum and Maple in Poplar Swamp thence North One quarter degree West thence thence poles along and with another line of the said tract of Sinal's Desire to a line of a tract of land called "Big at both ends" in the possession of Nathan Williams thence with the East mentioned tract South Sixty three and three quarters degrees East ninety eight poles to a post thence South twenty eight and three quarters degrees East forty poles to a post thence South twenty one degrees East nine poles home to the beginning Containing sixteen and one quarter acres of land called "Gift" Surveyed and located by me. Witness my hand this twenty seventh day of September one thousand eight hundred and forty nine

Joseph N. Perrine Surveyor

This Plot and certificate was lodged in the Recorder's office in and for Sussex County the second day of October One thousand eight hundred and forty nine.

Chs. Tunnell Recorder

Treasurer's office near Glasgow March 9th 1850 I Jacob Fair Treasurer of the State of Delaware do acknowledge to have this day received of Mr. J. H. Hume Esq. of Sussex County Delaware his check on the Treasurer's Bank at Georgetown for eight dollars and ten and an half cent in full of caution money on the location of his land and one fourth acre of land supposed to be vacant in Baltimore Hundred Sussex County taken up for the use of Eli Davis under an act of the General Assembly passed at Dover on the seventh day of February A.D. 1849 one thousand eight hundred and forty nine and received by me for the use of the State of Delaware

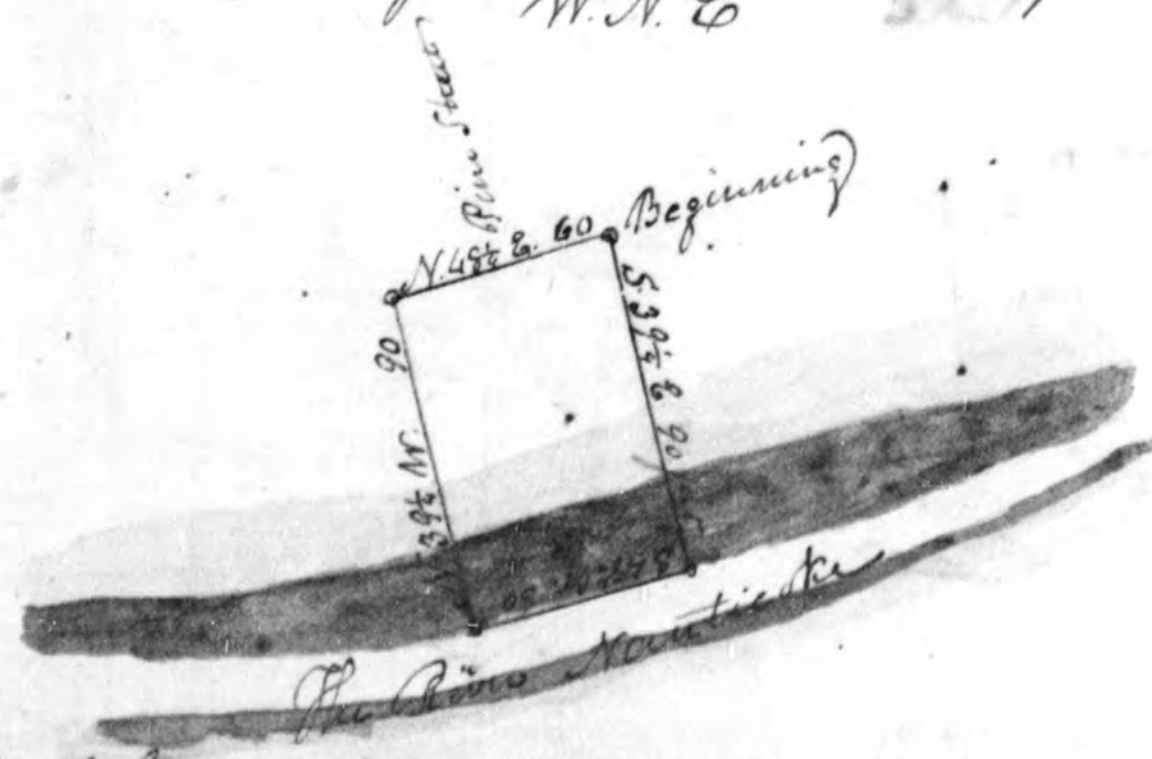
Jacob Fair T.

This receipt was lodged in the Recorder's office in and for Sussex County on the fourth day of March One thousand eight hundred and fifty.

Chs. Tunnell Recorder

Plot and Certificate of Major M. Allen's survey called "Allen Wharf"

W. N. E.



Sussex County ss. Whereas by an Act of the General Assembly passed at Dover the Twenty sixth day of February in the year of our Lord one thousand eight hundred and forty nine to enable Major M.

Allen of Sussex County to locate certain vacant land for the purpose of building a wharf situate in the North West Fork Hundred in the County of Sussex aforesaid and complete his title to said land Authorizing and empowering some chief surveyor to go upon survey and locate the vacant land in North West Fork Hundred in Sussex County aforesaid lying between the channel of the Nantuxet River and pointing pine street if any be there found. In pursuance of the above recited act of the General Assembly I have surveyed and located for him the said Major M. Allen a plan or parcel of vacant land situate between the channel of Nantuxet River and pointing Pine Street in the Village of Seaford North West Fork Hundred Sussex County aforesaid called "Allen Wharf" Bounded and bounded as followeth (to wit) Beginning at a post on the Eastward edge of Pine Street a few feet above high water mark of Nantuxet River and runs from thence with the East edge of said Pine Street South thirty nine degrees and fifteen minutes East ninety feet to the channel of Nantuxet River aforesaid thence down and with the channel of said River South forty eight degrees and fifteen minutes West fifty feet opposite the Westward edge of said Pine Street thence up and with the said Westward edge of Pine Street North thirty nine degrees and fifteen minutes West ninety feet then North forty eight degrees and fifteen minutes East fifty feet to the place of beginning Containing Fifty four hundred and four feet of land and marsh &c. Surveyed the Twenty first day of June Eighteen hundred and forty nine By Thomas Jacobs D. S. S. C. for Cyrus & Winslow S. S. C.

This plot and certificate was lodged in the Recorder's office in and for Sussex County on the Eleventh day of December One thousand eight hundred and forty nine

Chs. Tunnell Recorder

Plot and Certificate of William R. Cannon's survey called "Turbid"



Sussex County ss. Whereas by an act of the General Assembly passed at Dover the Twentieth day of February in the year of our Lord one thousand eight hundred and forty nine to enable William R. Cannon of said County to locate certain vacant land situate in the North West Fork Hundred in the County of Sussex aforesaid and to complete his title to said land Authorizing and empowering

some shilful surveyor to go upon survey and locate certain lands supposed to be vacant in North West Fork Lewis and Clark County and adjoining other lands of the said William R. Bauman on the North and West side of the River Nanticoke and on the South side of Clear Fork Branch, in pursuance of the above recited act of the General Assembly. I have surveyed and located for him the said William R. Bauman a piece or parcel of vacant land situated in the hundred of North West Fork in the County of Perry, aforesaid called "Turtled" Butted and bounded as follows (to wit) Beginning at a cedar post in place of the first boundary of said William R. Bauman's land called "Adoption" on the Northward bank of the said River Nanticoke and about forty five perches above Green's race or deep cut and runs North Eighty nine and a quarter degrees East eighteen perches to the boundary of said Bauman's land called "Buck's land" thence with the home course or line of said land by running South twenty four and a half degrees West twenty five perches to low water mark of Nanticoke River then crossing with low water mark down said river North Twenty nine and a half degrees West eighteen perches and North fifty five and a half degrees West twenty five perches opposite the mouth of Green's race, then up said race North Twenty eight and a half degrees West eight perches in the first corner of a tract of land called "Mell's land" then with said course North fifty two and a half degrees East forty three and a half perches to the beginning cedar post containing four and a quarter Acres of land Surveyed the Twenty first day of July eighteen hundred and fifty one, Per Cyrus C. Mendenham Esq. Surveyor of Perry County.

J. Thomas Jacobs D.D.C.

This plot and certificate was lodged in the Recorder's office in and for Perry County on the twenty fifth day of July One thousand eight hundred and fifty one
 Chas. Mendenham Recorder

BEGIN

REVERSE INDEX